附件 H

第七屆立法會地方選區的劃分

地方選區(代號)	涉及的地方行政區	區議會選區數目	人口(按 2021 分區人數推算)[與所得數目[1]的偏差(%)]	相關圖則編號[2]
香港島東(LC1)	東區及灣仔區	48 個	718,600 [-5.2%]	LCCA/R/2021/HK-E
香港島西(LC2)	中西區、南區及離島區	42 個	698,900 [-7.8%]	LCCA/R/2021/HK-W
九龍東(LC3)	觀塘區及黃大仙區東南部[3]	45 個	771,800 [+1.8%]	LCCA/R/2021/KLN-E
九龍西(LC4)	油尖旺區及深水埗區	45 個	780,000 [+2.9%]	LCCA/R/2021/KLN-W
九龍中(LC5)	九龍城區及黃大仙區西北部[4]	45 個	778,900 [+2.8%]	LCCA/R/2021/KLN-C
新界東南(LC6)	西貢區及沙田區東部[5]	44 個	746,400 [-1.5%]	LCCA/R/2021/NT-SE
新界北(LC7)	北區及元朗區西北部[6]	40 個	694,200 [-8.4%]	LCCA/R/2021/NT-N
新界西北(LC8)	屯門區及元朗區東南部[7]	48 個	791,700 [+4.4%]	LCCA/R/2021/NT-NW
新界西南(LC9)	葵青區及荃灣區	50 個	824,600 [+8.8%]	LCCA/R/2021/NT-SW
新界東北(LC10)	大埔區及沙田區西部[8]	45 個	775,100 [+2.3%]	LCCA/R/2021/NT-NE

---

1 「標準人口基數」指將香港人口總數除以在該選舉中從所有地方選區中選出的議員總數所得之數，即 379,010。所得數目即把標準人口基數乘以從該地方選區中依據任何選舉法選出進入立法會的議員人數所得的數目，故此，所得數目為 379,010 x 2 = 758,020。

2 分界圖索引的圖則編號為 LCCA/R/2021/INDEX。

3 包括彩雲東、彩雲南、彩雲西、池彩，及彩虹。

4 包括龍趣、龍下、龍上、鳳凰、鳳德、龍星、新蒲崗、東頭、東美、樂富、橫頭磡、天強、翠竹及鵬程、竹園南、竹園北、慈雲西、正愛、正安、慈雲東，及瓊富。

5 包括海嵐、頌安、錦濤、馬鞍山市中心、烏溪沙、利安、富龍、錦英、耀安、恆安、大水坑、鞍泰、愉欣、廣康，及廣源。

6 包括廈村、屏山中、盛欣、天盛、天耀、耀祐、慈祐、嘉湖南、瑞愛、瑞華、頌華、頌栢、嘉湖北、悅恩、晴景、富恩、逸澤、天恒、宏逸、屏山北、錦繡花園，及新田。

7 包括豐年、元朗中心、鳳翔、元龍、十八鄉中、水邊、南屏、北朗、元朗東頭、十八鄉北、十八鄉東、十八鄉西、屏山南、洪福、錦田、八鄉北，及八鄉南。

8 包括沙田市中心、瀝源、禾輋邨、第一城、愉城、王屋、沙角、博康、水泉澳、乙泉、秦豐、新田圍、翠田、顯嘉、下城門、雲城、徑口、田心、翠嘉、大圍、松田、穗禾、火炭、駿馬、帝怡，及碧湖。

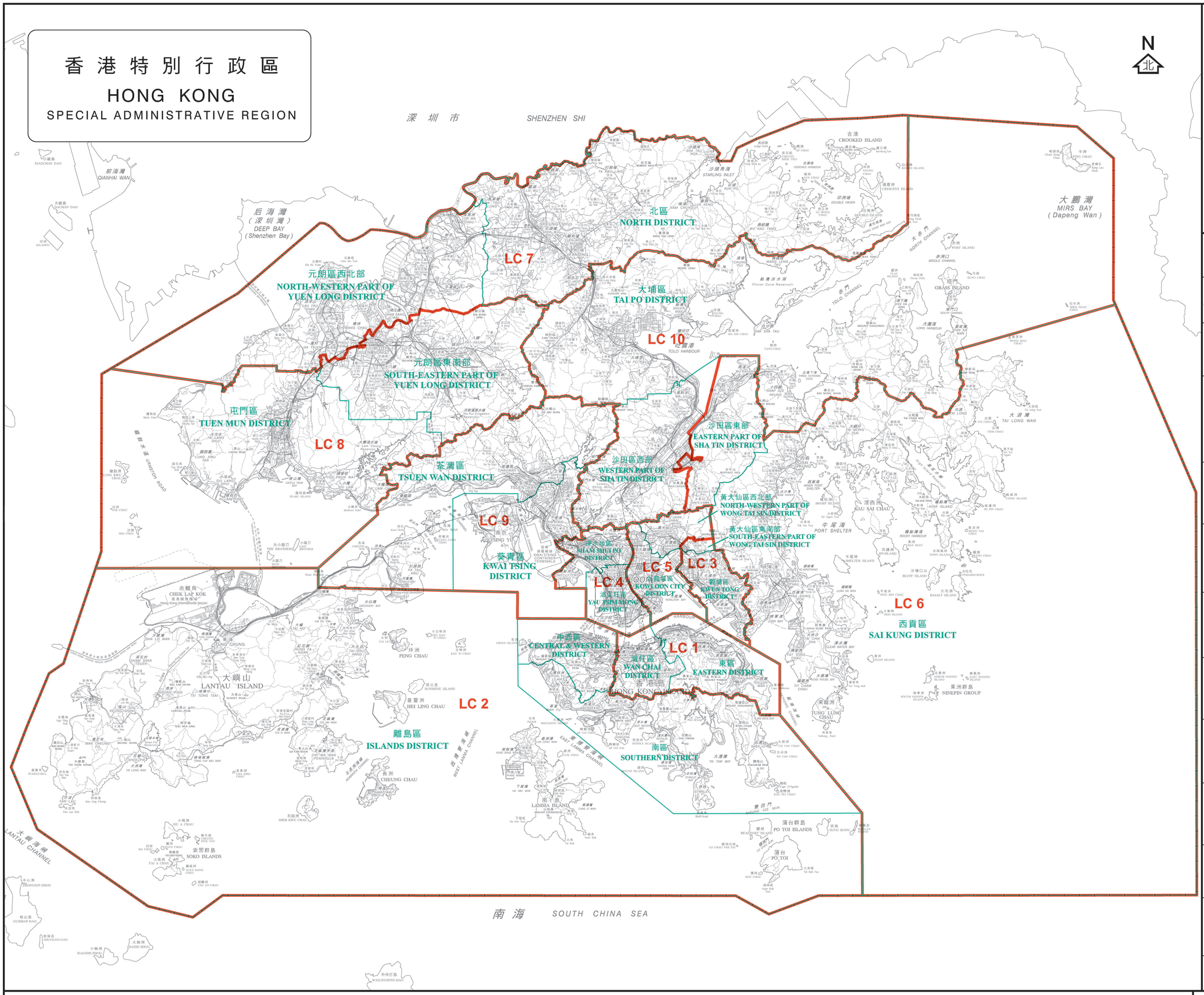

二零二一年立法會地方選區界線
(與區界線重疊)
2021 Legislative Council Geographical Constituency Boundary (coincides with District Boundary)

二零二一年立法會地方選區界線
2021 Legislative Council Geographical Constituency Boundary

區界線
District Boundary

特別行政區界
Boundary of Special Administrative Region

二零二一年立法會地方選區
2021 Legislative Council Geographical Constituencies

代號 Code	名稱 Name	所包括的地方行政區 Districts Included	參考圖則編號 Reference Plan No.
LC 1	香港島東 Hong Kong Island East	東區 Eastern District 灣仔區 Wan Chai District	LCCA/R/2021/HK-E
LC 2	香港島西 Hong Kong Island West	中西區 Central & Western District 南區 Southern District 離島區 Islands District	LCCA/R/2021/HK-W
LC 3	九龍東 Kowloon East	觀塘區 Kwun Tong District 黃大仙區東南部 South-eastern part of Wong Tai Sin District	LCCA/R/2021/KLN-E
LC 4	九龍西 Kowloon West	油尖旺區 Yau Tsim Mong District 深水埗區 Sham Shui Po District	LCCA/R/2021/KLN-W
LC 5	九龍中 Kowloon Central	九龍城區 Kowloon City District 黃大仙區西北部 North-western part of Wong Tai Sin District	LCCA/R/2021/KLN-C
LC 6	新界東南 New Territories South East	西貢區 Sai Kung District 沙田區東部 Eastern part of Sha Tin District	LCCA/R/2021/NT-SE
LC 7	新界北 New Territories North	北區 North District 元朗區西北部 North-western part of Yuen Long District	LCCA/R/2021/NT-N
LC 8	新界西北 New Territories North West	屯門區 Tuen Mun District 元朗區東南部 South-eastern part of Yuen Long District	LCCA/R/2021/NT-NW
LC 9	新界西南 New Territories South West	葵青區 Kwai Tsing District 荃灣區 Tsuen Wan District	LCCA/R/2021/NT-SW
LC 10	新界東北 New Territories North East	大埔區 Tai Po District 沙田區西部 Western part of Sha Tin District	LCCA/R/2021/NT-NE

二零二一年立法會地方選區分界圖索引

2021 LEGISLATIVE COUNCIL GEOGRAPHICAL CONSTITUENCY BOUNDARIES INDEX MAP

KILOMETRES 公里 2 0 2 4 6 8 10 12 14 16 18 20 KILOMETRES 公里

SCALE 1:105 000 比例尺

圖則編號
Plan No. LCCA/R/2021/INDEX

二零二一年四月版 April 2021 Edition

選舉事務處刊印
Published by the Registration and Electoral Office
版權所有 未經許可 不得複製 ©2021 Copyright reserved - reproduction by permission only
地政總署測繪處繪製
Cartography by Survey & Mapping Office, Lands Department

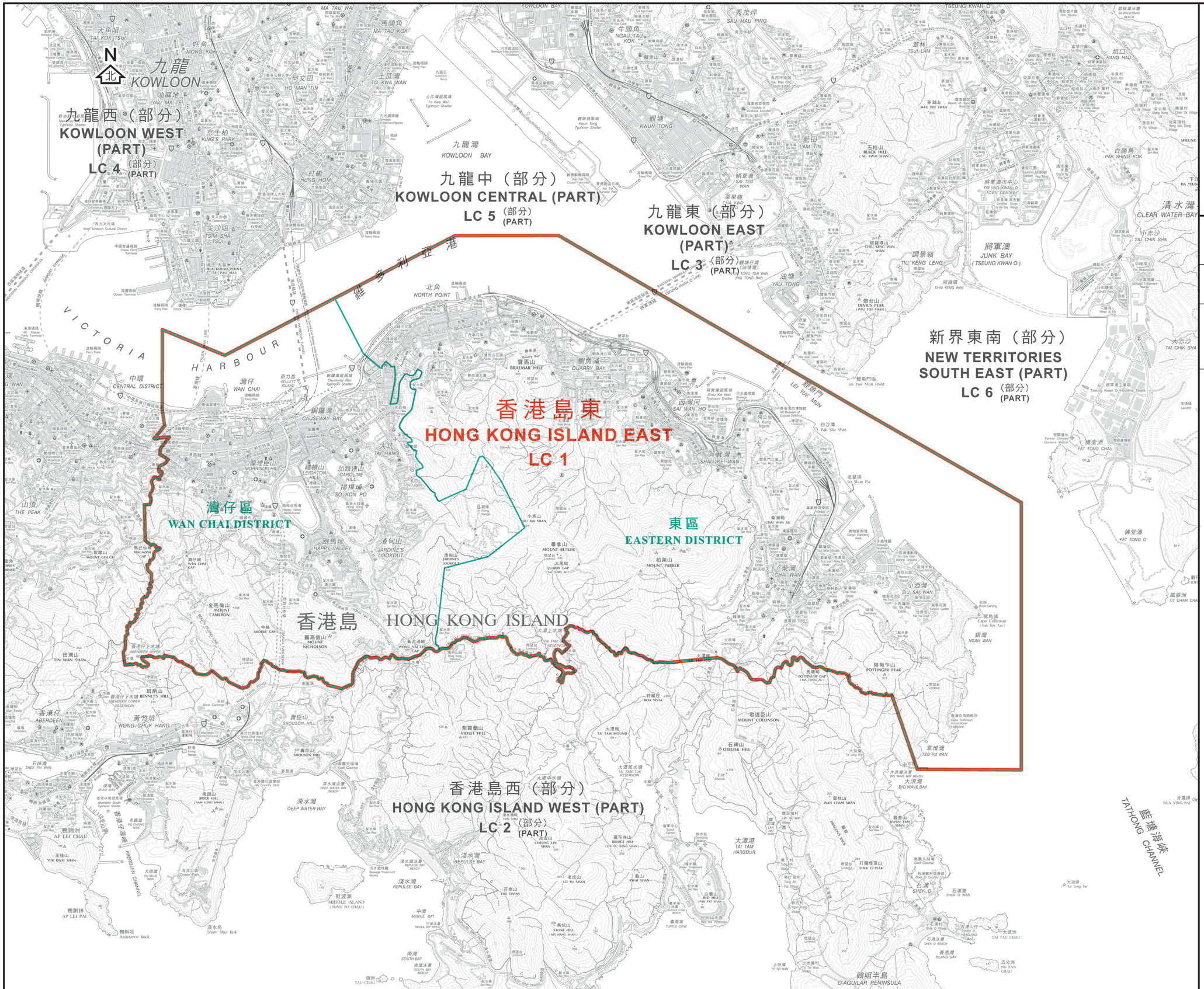

二零二一年立法會地方選區界線
(與區界線重疊)
2021 Legislative Council Geographical Constituency Boundary (coincides with District Boundary)

二零二一年立法會地方選區界線
2021 Legislative Council Geographical Constituency Boundary

區界線
District Boundary

二零二一年立法會地方選區
2021 Legislative Council Geographical Constituency

代號 Code	名稱 Name	所包括的地方行政區 Districts Included
LC 1	香港島東 Hong Kong Island East	東區 Eastern District 灣仔區 Wan Chai District

行政長官會同行政會議根據《2021年完善選舉制度(綜合修訂)條例草案》就地方選區的劃定於二零二一年四月十三日通過此圖則

This was the plan approved by the Chief Executive in Council on 13 April 2021 for the purpose of delineating geographical constituencies specified under the Improving Electoral System (Consolidated Amendments) Bill 2021

二零二一年立法會地方選區分界圖 — 香港島東選區

2021 LEGISLATIVE COUNCIL GEOGRAPHICAL CONSTITUENCY BOUNDARIES — HONG KONG ISLAND EAST CONSTITUENCY

METRES 米 500 0 500 1000 1500 2000 2500 3000 METRES 米

SCALE 1:20 000 比例尺

圖則編號 Plan No. LCCA/R/2021/HK-E

二零二一年四月版 April 2021 Edition

選舉事務處刊印
Published by the Registration and Electoral Office

版權所有 未經許可 不得複製 ©2021 Copyright reserved - reproduction by permission only

地政總署測繪處繪製
Cartography by Survey & Mapping Office, Lands Department

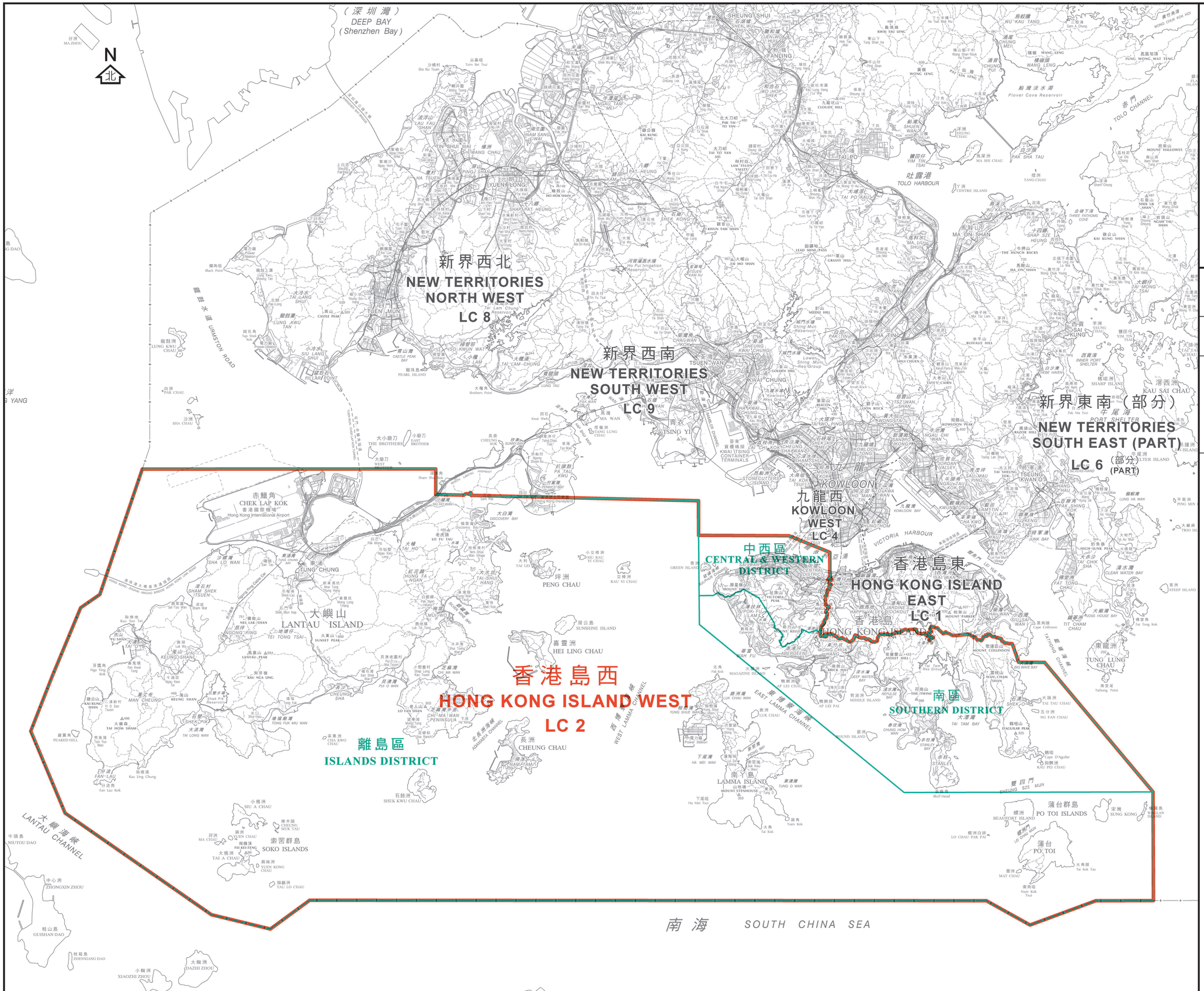

二零二一年立法會地方選區界線
(與區界線重疊)
2021 Legislative Council
Geographical Constituency Boundary
(coincides with District Boundary)

二零二一年立法會地方選區界線
2021 Legislative Council
Geographical Constituency Boundary

區界線
District Boundary

特別行政區界
Boundary of Special Administrative Region

二零二一年立法會地方選區
2021 Legislative Council Geographical Constituency

代號 Code	名稱 Name	所包括的地方行政區 Districts Included
LC 2	香港島西 Hong Kong Island West	中西區 Central & Western District 南區 Southern District 離島區 Islands District

行政長官會同行政會議根據《2021年完善選舉制度(綜合修訂)條例草案》就地方選區的劃定於二零二一年四月十三日通過此圖則

This was the plan approved by the Chief Executive in Council on 13 April 2021 for the purpose of delineating geographical constituencies specified under the Improving Electoral System (Consolidated Amendments) Bill 2021

二零二一年立法會地方選區分界圖 — 香港島西選區

2021 LEGISLATIVE COUNCIL GEOGRAPHICAL CONSTITUENCY BOUNDARIES — HONG KONG ISLAND WEST CONSTITUENCY

KILOMETRES 公里 2 0 2 4 6 8 10 12 14 16 KILOMETRES 公里

SCALE 1:80 000 比例尺

圖則編號 Plan No. LCCA/R/2021/HK-W

二零二一年四月版 April 2021 Edition

選舉事務處刊印
Published by the Registration and Electoral Office

版權所有 未經許可 不得複製 ©2021 Copyright reserved - reproduction by permission only

地政總署測繪處繪製
Cartography by Survey & Mapping Office, Lands Department

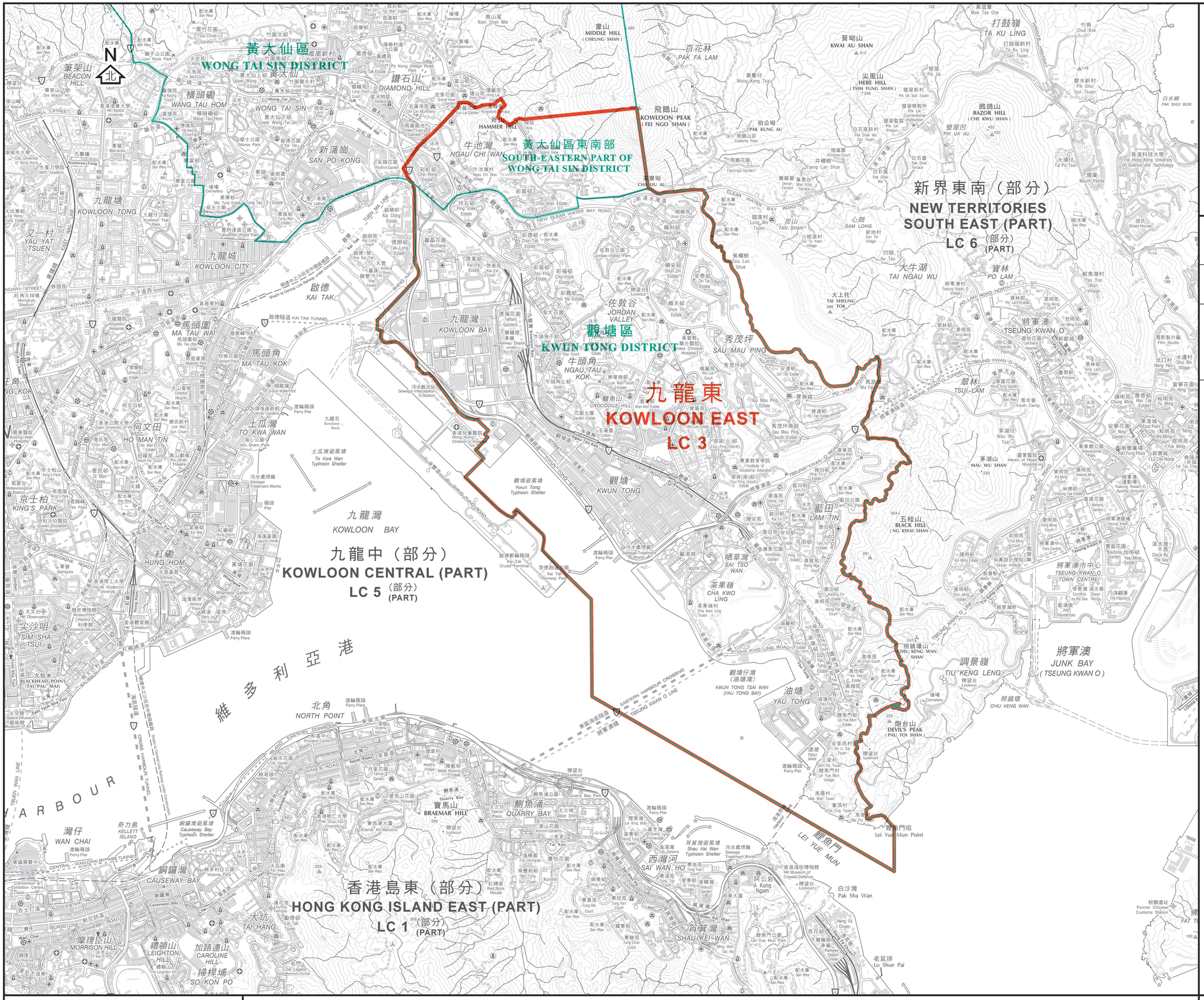

二零二一年立法會地方選區界線
(與區界線重疊)
2021 Legislative Council Geographical Constituency Boundary (coincides with District Boundary)

二零二一年立法會地方選區界線
2021 Legislative Council Geographical Constituency Boundary

區界線
District Boundary

二零二一年立法會地方選區
2021 Legislative Council Geographical Constituency

代號 Code	名稱 Name	所包括的地方行政區 Districts Included
LC 3	九龍東 Kowloon East	觀塘區 Kwun Tong District 黃大仙區東南部[1] South-eastern part of Wong Tai Sin District[1]

[1]所包括的區議會選區
[1] District Council Constituency Areas Included

彩雲東	Choi Wan East
彩雲南	Choi Wan South
彩雲西	Choi Wan West
池彩	Chi Choi
彩虹	Choi Hung

行政長官會同行政會議根據《2021年完善選舉制度(綜合修訂)條例草案》就地方選區的劃定
於二零二一年四月十三日通過此圖則

This was the plan approved by the Chief Executive in Council on 13 April 2021 for the purpose of delineating geographical constituencies specified under the Improving Electoral System (Consolidated Amendments) Bill 2021

二零二一年立法會地方選區分界圖 — 九龍東選區
2021 LEGISLATIVE COUNCIL GEOGRAPHICAL CONSTITUENCY BOUNDARIES — KOWLOON EAST CONSTITUENCY

METRES 米 500 0 500 1000 1500 2000 2500 3000 METRES 米
SCALE 1:15 000 比例尺

圖則編號 Plan No. LCCA/R/2021/KLN-E
二零二一年四月版 April 2021 Edition

選舉事務處刊印
Published by the Registration and Electoral Office
版權所有 未經許可 不得複製 ©2021 Copyright reserved - reproduction by permission only
地政總署測繪處繪製
Cartography by Survey & Mapping Office, Lands Department

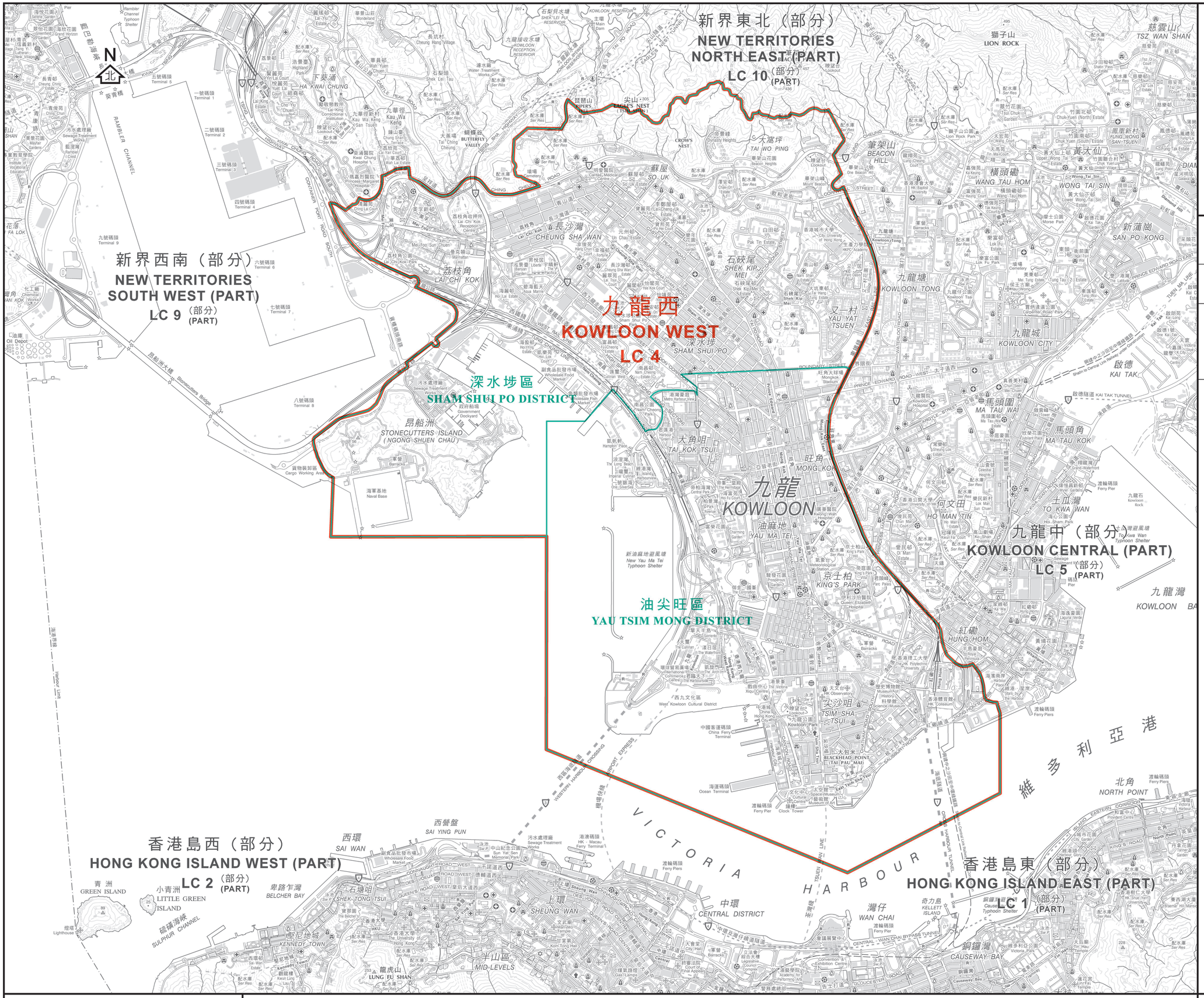

二零二一年立法會地方選區界線
(與區界線重疊)
2021 Legislative Council Geographical Constituency Boundary (coincides with District Boundary)

二零二一年立法會地方選區界線
2021 Legislative Council Geographical Constituency Boundary

區界線
District Boundary

二零二一年立法會地方選區
2021 Legislative Council Geographical Constituency

代號 Code	名稱 Name	所包括的地方行政區 Districts Included
LC 4	九龍西 Kowloon West	油尖旺區 Yau Tsim Mong District 深水埗區 Sham Shui Po District

行政長官會同行政會議根據《2021年完善選舉制度(綜合修訂)條例草案》就地方選區的劃定於二零二一年四月十三日通過此圖則

This was the plan approved by the Chief Executive in Council on 13 April 2021 for the purpose of delineating geographical constituencies specified under the Improving Electoral System (Consolidated Amendments) Bill 2021

二零二一年立法會地方選區分界圖 — 九龍西選區

2021 LEGISLATIVE COUNCIL GEOGRAPHICAL CONSTITUENCY BOUNDARIES — KOWLOON WEST CONSTITUENCY

METRES 米 500 0 500 1000 1500 2000 2500 3000 METRES 米

SCALE 1:15 000 比例尺

圖則編號 Plan No. LCCA/R/2021/KLN-W

二零二一年四月版 April 2021 Edition

選舉事務處刊印
Published by the Registration and Electoral Office

版權所有 未經許可 不得複製 ©2021 Copyright reserved - reproduction by permission only

地政總署測繪處繪製
Cartography by Survey & Mapping Office, Lands Department

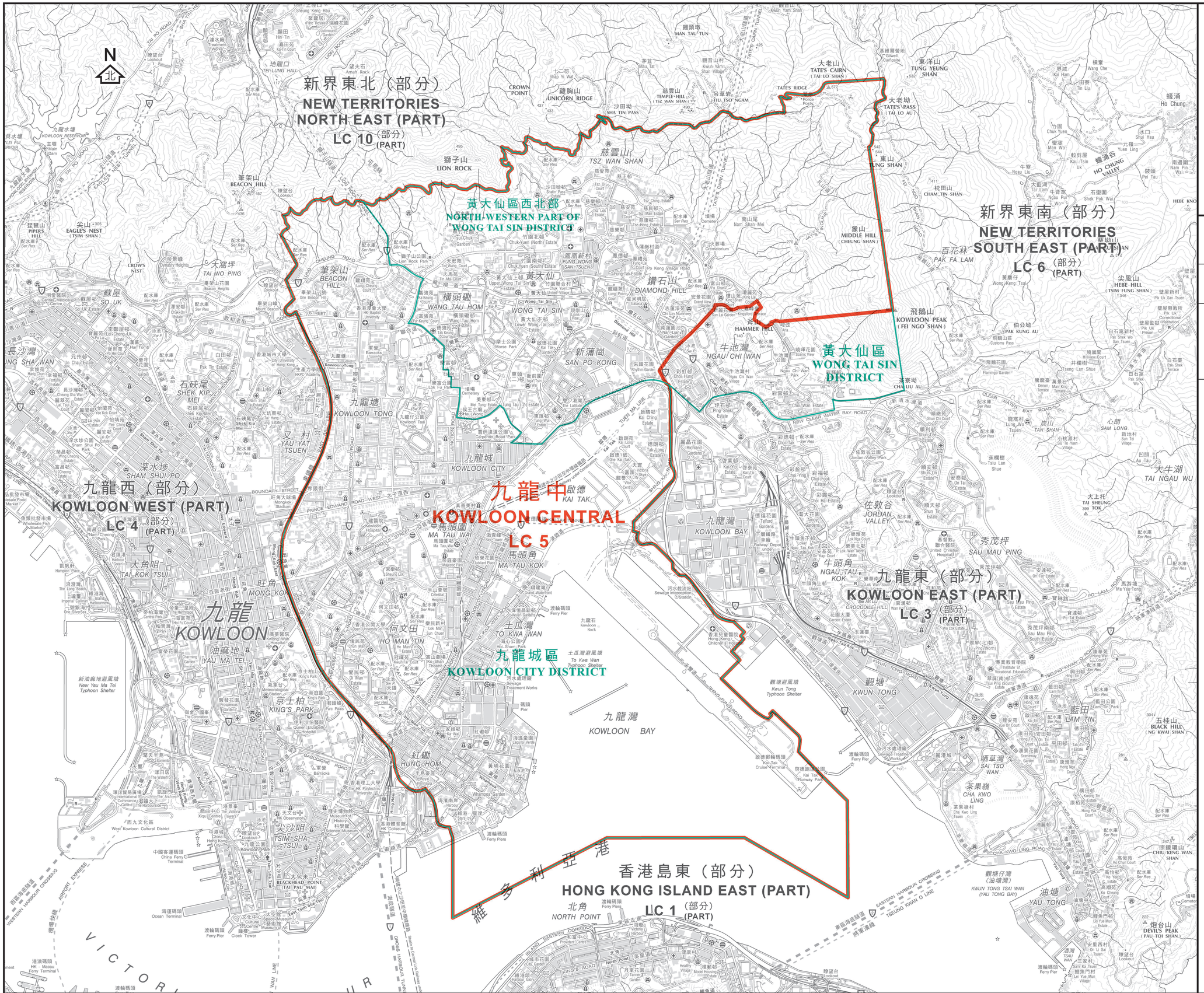

二零二一年立法會地方選區界線
(與區界線重疊)
2021 Legislative Council Geographical Constituency Boundary (coincides with District Boundary)

二零二一年立法會地方選區界線
2021 Legislative Council Geographical Constituency Boundary

區界線
District Boundary

二零二一年立法會地方選區
2021 Legislative Council Geographical Constituency

代號 Code	名稱 Name	所包括的地方行政區 Districts Included
LC 5	九龍中 Kowloon Central	九龍城區 Kowloon City District 黃大仙區西北部[2] North-western part of Wong Tai Sin District[2]

[2]所包括的區議會選區
[2]District Council Constituency Areas Included

龍趣	Lung Tsui
龍下	Lung Ha
龍上	Lung Sheung
鳳凰	Fung Wong
鳳德	Fung Tak
龍星	Lung Sing
新蒲崗	San Po Kong
東頭	Tung Tau
東美	Tung Mei
樂富	Lok Fu
橫頭磡	Wang Tau Hom
天強	Tin Keung
翠竹及鵬程	Tsui Chuk & Pang Ching
竹園南	Chuk Yuen South
竹園北	Chuk Yuen North
慈雲西	Tsz Wan West
正愛	Ching Oi
正安	Ching On
慈雲東	Tsz Wan East
瓊富	King Fu

行政長官會同行政會議根據《2021年完善選舉制度(綜合修訂)條例草案》就地方選區的劃定於二零二一年四月十三日通過此圖則

This was the plan approved by the Chief Executive in Council on 13 April 2021 for the purpose of delineating geographical constituencies specified under the Improving Electoral System (Consolidated Amendments) Bill 2021

二零二一年立法會地方選區分界圖 — 九龍中選區

2021 LEGISLATIVE COUNCIL GEOGRAPHICAL CONSTITUENCY BOUNDARIES — KOWLOON CENTRAL CONSTITUENCY

METRES 米 500 0 500 1000 1500 2000 2500 3000 METRES 米

SCALE 1:15 000 比例尺

圖則編號 Plan No. LCCA/R/2021/KLN-C

二零二一年四月版 April 2021 Edition

選舉事務處刊印
Published by the Registration and Electoral Office

版權所有 未經許可 不得複製 ©2021 Copyright reserved - reproduction by permission only

地政總署測繪處繪製
Cartography by Survey & Mapping Office, Lands Department

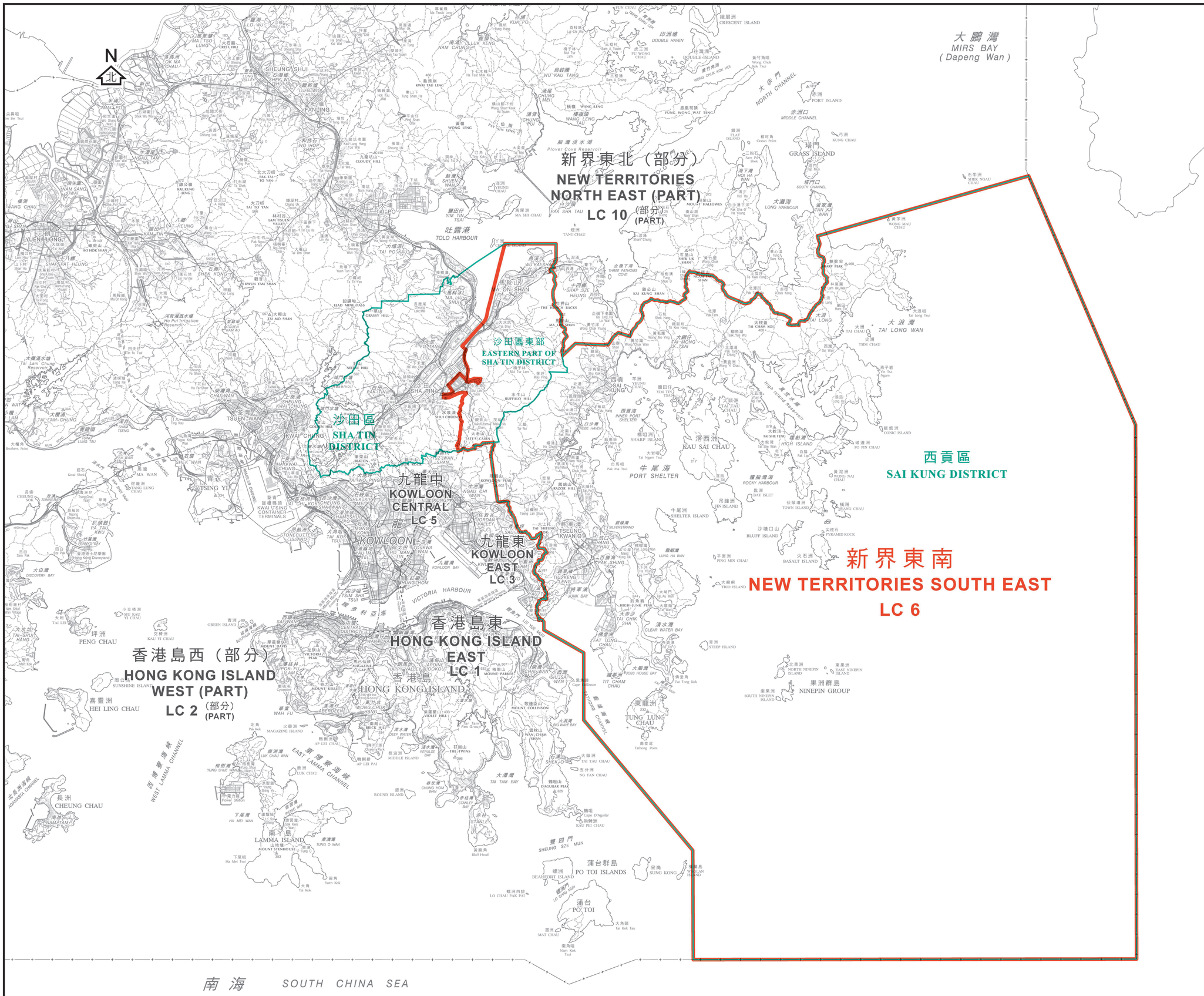

二零二一年立法會地方選區界線
(與區界線重疊)
2021 Legislative Council Geographical Constituency Boundary (coincides with District Boundary)

二零二一年立法會地方選區界線
2021 Legislative Council Geographical Constituency Boundary

區界線
District Boundary

特別行政區界
Boundary of Special Administrative Region

二零二一年立法會地方選區
2021 Legislative Council Geographical Constituency

代號 Code	名稱 Name	所包括的地方行政區 Districts Included
LC 6	新界東南 New Territories South East	西貢區 Sai Kung District 沙田區東部[3] Eastern part of Sha Tin District[3]

[3]所包括的區議會選區
[3]District Council Constituency Areas Included

海嵐	Hoi Nam
頌安	Chung On
錦濤	Kam To
馬鞍山市中心	Ma On Shan Town Centre
烏溪沙	Wu Kai Sha
利安	Lee On
富龍	Fu Lung
錦英	Kam Ying
耀安	Yiu On
恆安	Heng On
大水坑	Tai Shui Hang
鞍泰	On Tai
愉欣	Yu Yan
廣康	Kwong Hong
廣源	Kwong Yuen

行政長官會同行政會議根據《2021年完善選舉制度(綜合修訂)條例草案》就地方選區的劃定於二零二一年四月十三日通過此圖則

This was the plan approved by the Chief Executive in Council on 13 April 2021 for the purpose of delineating geographical constituencies specified under the Improving Electoral System (Consolidated Amendments) Bill 2021

二零二一年立法會地方選區分界圖 — 新界東南選區

2021 LEGISLATIVE COUNCIL GEOGRAPHICAL CONSTITUENCY BOUNDARIES — NEW TERRITORIES SOUTH EAST CONSTITUENCY

KILOMETERS 公里 2 0 2 4 6 8 10 12 14 16 KILOMETERS 公里

SCALE 1:80 000 比例尺

圖則編號 Plan No. LCCA/R/2021/NT-SE

二零二一年四月版 April 2021 Edition

選舉事務處刊印
Published by the Registration and Electoral Office

版權所有 未經許可 不得複製 ©2021 Copyright reserved - reproduction by permission only

地政總署測繪處繪製
Cartography by Survey & Mapping Office, Lands Department

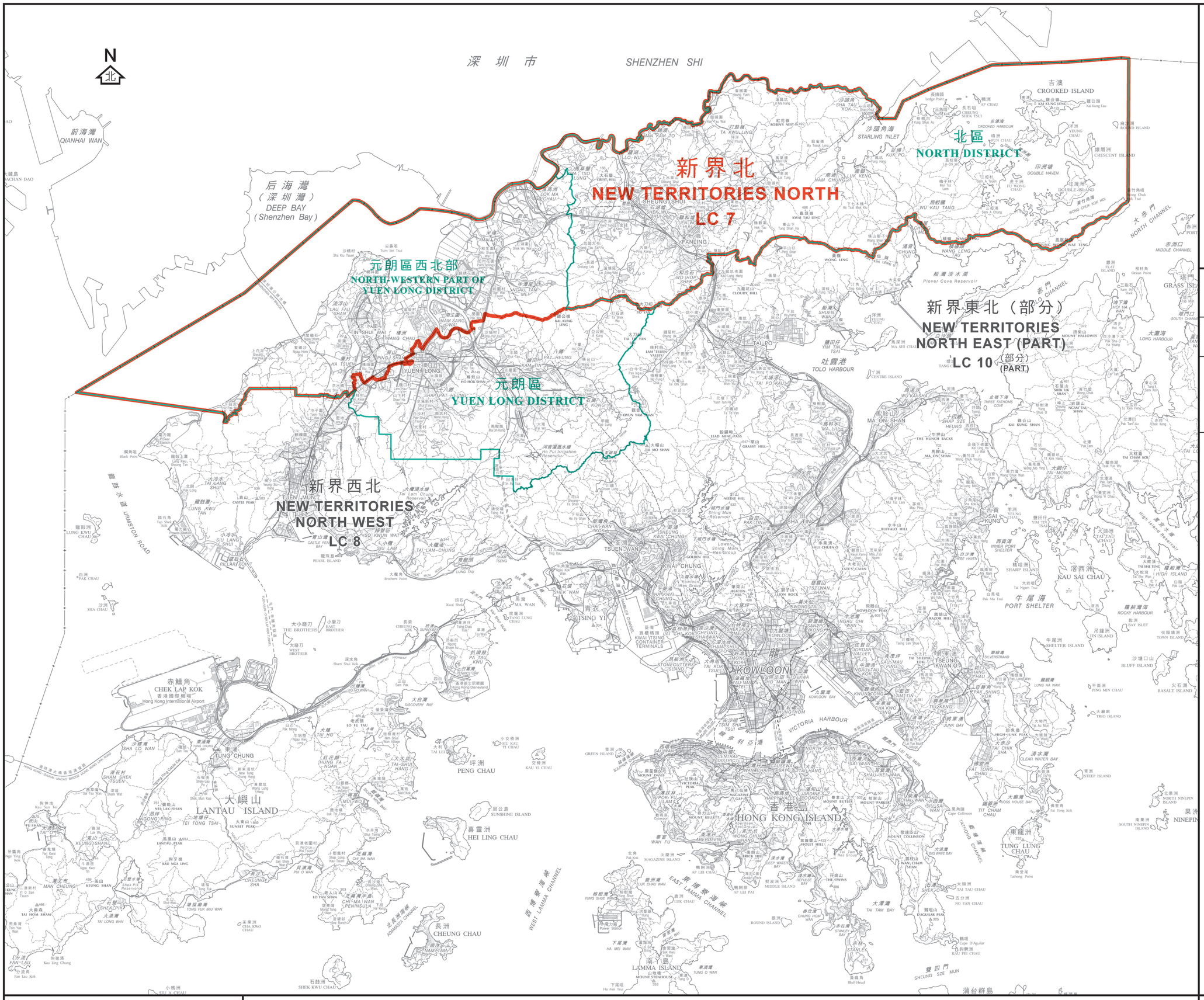

二零二一年立法會地方選區界線
(與區界線重疊)
2021 Legislative Council
Geographical Constituency Boundary
(coincides with District Boundary)

二零二一年立法會地方選區界線
2021 Legislative Council
Geographical Constituency Boundary

區界線
District Boundary

特別行政區界
Boundary of Special Administrative Region

二零二一年立法會地方選區
2021 Legislative Council Geographical Constituency

代號 Code	名稱 Name	所包括的地方行政區 Districts Included
LC 7	新界北 New Territories North	北區 North District 元朗區西北部[4] North-western part of Yuen Long District[4]

[4]所包括的區議會選區
[4]District Council Constituency Areas Included

廈村	Ha Tsuen
屏山中	Ping Shan Central
盛欣	Shing Yan
天盛	Tin Shing
天耀	Tin Yiu
耀祐	Yiu Yau
慈祐	Tsz Yau
嘉湖南	Kingswood South
瑞愛	Shui Oi
瑞華	Shui Wah
頌華	Chung Wah
頌栢	Chung Pak
嘉湖北	Kingswood North
悅恩	Yuet Yan
晴景	Ching King
富恩	Fu Yan
逸澤	Yat Chak
天恒	Tin Heng
宏逸	Wang Yat
屏山北	Ping Shan North
錦綉花園	Fairview Park
新田	San Tin

行政長官會同行政會議根據《2021年完善選舉制度(綜合修訂)條例草案》就地方選區的劃定
於二零二一年四月十三日通過此圖則

This was the plan approved by the Chief Executive in Council on 13 April 2021 for the purpose of delineating geographical constituencies specified under the Improving Electoral System (Consolidated Amendments) Bill 2021

二 零 二 一 年 立 法 會 地 方 選 區 分 界 圖 — 新 界 北 選 區

2021 LEGISLATIVE COUNCIL GEOGRAPHICAL CONSTITUENCY BOUNDARIES — NEW TERRITORIES NORTH CONSTITUENCY

KILOMETERS 公里 2 0 2 4 6 8 10 12 14 16 KILOMETERS 公里

SCALE 1:80 000 比例尺

圖則編號
Plan No. LCCA/R/2021/NT-N

二零二一年四月版 April 2021 Edition

選舉事務處刊印
Published by the Registration and Electoral Office
版權所有 未經許可 不得複製 ©2021 Copyright reserved - reproduction by permission only
地政總署測繪處繪製
Cartography by Survey & Mapping Office, Lands Department

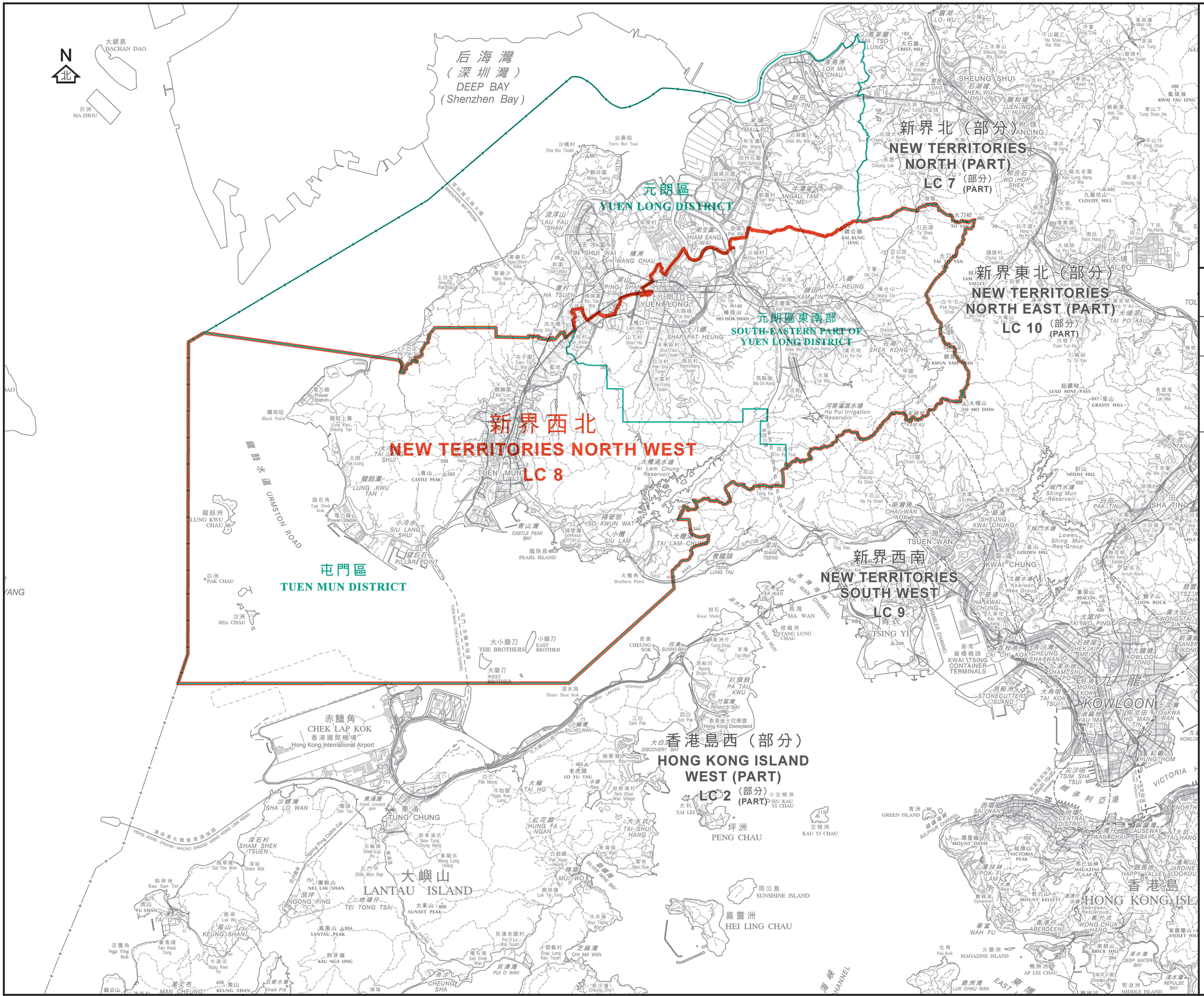

二零二一年立法會地方選區界線
（與區界線重疊）
2021 Legislative Council Geographical Constituency Boundary (coincides with District Boundary)

二零二一年立法會地方選區界線
2021 Legislative Council Geographical Constituency Boundary

區界線
District Boundary

特別行政區界
Boundary of Special Administrative Region

二零二一年立法會地方選區
2021 Legislative Council Geographical Constituency

代號 Code	名稱 Name	所包括的地方行政區 Districts Included
LC 8	新界西北 New Territories North West	屯門區 Tuen Mun District 元朗區東南部[5] South-eastern part of Yuen Long District[5]

[5]所包括的區議會選區
[5]District Council Constituency Areas Included

豐年	Fung Nin
元朗中心	Yuen Long Centre
鳳翔	Fung Cheung
元龍	Yuen Lung
十八鄉中	Shap Pat Heung Central
水邊	Shui Pin
南屏	Nam Ping
北朗	Pek Long
元朗東頭	Yuen Long Tung Tau
十八鄉北	Shap Pat Heung North
十八鄉東	Shap Pat Heung East
十八鄉西	Shap Pat Heung West
屏山南	Ping Shan South
洪福	Hung Fuk
錦田	Kam Tin
八鄉北	Pat Heung North
八鄉南	Pat Heung South

行政長官會同行政會議根據《2021年完善選舉制度(綜合修訂)條例草案》就地方選區的劃定於二零二一年四月十三日通過此圖則

This was the plan approved by the Chief Executive in Council on 13 April 2021 for the purpose of delineating geographical constituencies specified under the Improving Electoral System (Consolidated Amendments) Bill 2021

二零二一年立法會地方選區分界圖 — 新界西北選區

2021 LEGISLATIVE COUNCIL GEOGRAPHICAL CONSTITUENCY BOUNDARIES — NEW TERRITORIES NORTH WEST CONSTITUENCY

KILOMETERS 公里 2 0 2 4 6 8 10 12 14 16 KILOMETERS 公里

SCALE 1:60 000 比例尺

圖則編號
Plan No. LCCA/R/2021/NT-NW

二零二一年四月版 April 2021 Edition

選舉事務處刊印
Published by the Registration and Electoral Office

版權所有 未經許可 不得複製 ©2021 Copyright reserved - reproduction by permission only

地政總署測繪處繪製
Cartography by Survey & Mapping Office, Lands Department

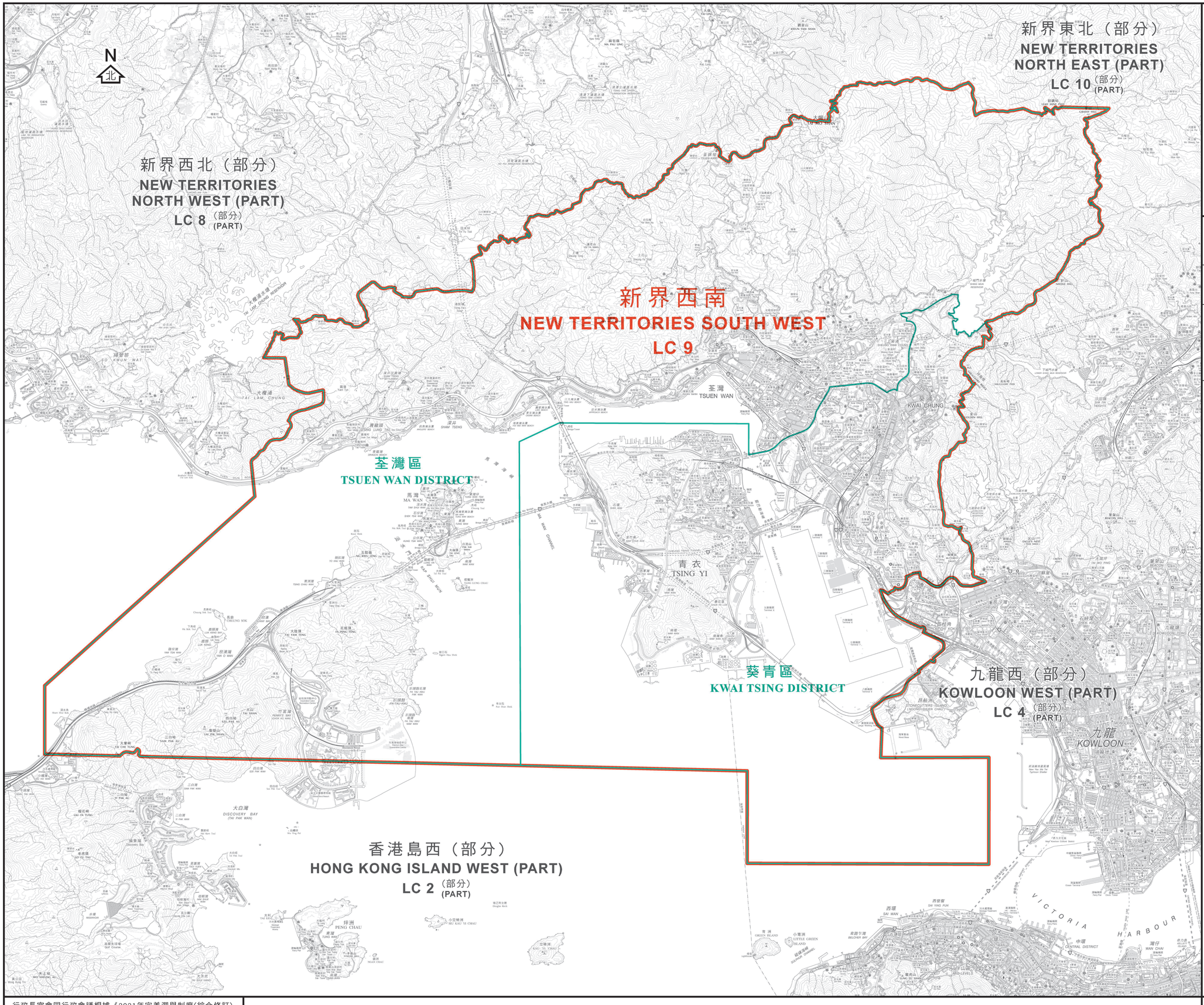

二零二一年立法會地方選區界線
（與區界線重疊）
2021 Legislative Council Geographical Constituency Boundary (coincides with District Boundary)

二零二一年立法會地方選區界線
2021 Legislative Council Geographical Constituency Boundary

區界線
District Boundary

二零二一年立法會地方選區
2021 Legislative Council Geographical Constituency

代號 Code	名稱 Name	所包括的地方行政區 Districts Included
LC 9	新界西南 New Territories South West	葵青區 Kwai Tsing District 荃灣區 Tsuen Wan District

行政長官會同行政會議根據《2021年完善選舉制度(綜合修訂)條例草案》就地方選區的劃定
於二零二一年四月十三日通過此圖則

This was the plan approved by the Chief Executive in Council on 13 April 2021 for the purpose of delineating geographical constituencies specified under the Improving Electoral System (Consolidated Amendments) Bill 2021

二零二一年立法會地方選區分界圖 — 新界西南選區

2021 LEGISLATIVE COUNCIL GEOGRAPHICAL CONSTITUENCY BOUNDARIES — NEW TERRITORIES SOUTH WEST CONSTITUENCY

METRES 米 500 0 500 1000 1500 2000 2500 3000 3500 4000 4500 5000 METRES 米

SCALE 1:30 000 比例尺

圖則編號 Plan No. LCCA/R/2021/NT-SW

二零二一年四月版 April 2021 Edition

選舉事務處刊印
Published by the Registration and Electoral Office

版權所有 未經許可 不得複製 ©2021 Copyright reserved - reproduction by permission only

地政總署測繪處繪製
Cartography by Survey & Mapping Office, Lands Department

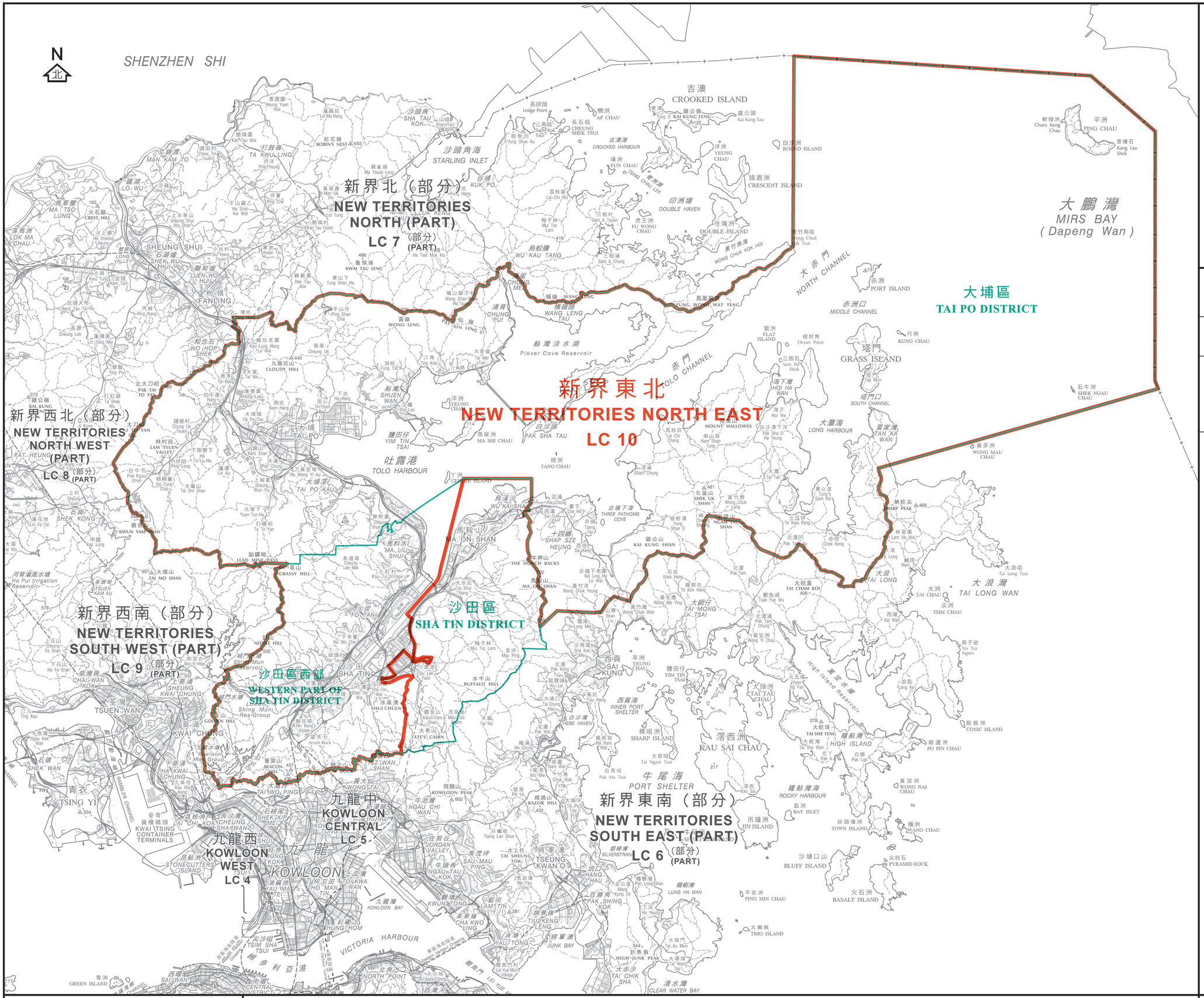

二零二一年立法會地方選區界線
(與區界線重疊)
2021 Legislative Council Geographical Constituency Boundary (coincides with District Boundary)

二零二一年立法會地方選區界線
2021 Legislative Council Geographical Constituency Boundary

區界線
District Boundary

特別行政區界
Boundary of Special Administrative Region

二零二一年立法會地方選區
2021 Legislative Council Geographical Constituency

代號 Code	名稱 Name	所包括的地方行政區 Districts Included
LC 10	新界東北 New Territories North East	大埔區 Tai Po District 沙田區西部[6] Western part of Sha Tin District[6]

[6]所包括的區議會選區
[6]District Council Constituency Areas Included

沙田市中心	Sha Tin Town Centre
瀝源	Lek Yuen
禾輋邨	Wo Che Estate
第一城	City One
愉城	Yue Shing
王屋	Wong Uk
沙角	Sha Kok
博康	Pok Hong
水泉澳	Shui Chuen O
乙泉	Jat Chuen
秦豐	Chun Fung
新田圍	Sun Tin Wai
翠田	Chui Tin
顯嘉	Hin Ka
下城門	Lower Shing Mun
雲城	Wan Shing
徑口	Keng Hau
田心	Tin Sum
翠嘉	Chui Ka
大圍	Tai Wai
松田	Chung Tin
穗禾	Sui Wo
火炭	Fo Tan
駿馬	Chun Ma
帝怡	Di Yee
碧湖	Bik Woo

行政長官會同行政會議根據《2021年完善選舉制度(綜合修訂)條例草案》就地方選區的劃定於二零二一年四月十三日通過此圖則

This was the plan approved by the Chief Executive in Council on 13 April 2021 for the purpose of delineating geographical constituencies specified under the Improving Electoral System (Consolidated Amendments) Bill 2021

二零二一年立法會地方選區分界圖 — 新界東北選區

2021 LEGISLATIVE COUNCIL GEOGRAPHICAL CONSTITUENCY BOUNDARIES — NEW TERRITORIES NORTH EAST CONSTITUENCY

KILOMETERS 公里 2 0 2 4 6 8 10 12 14 16 KILOMETERS 公里

SCALE 1:60 000 比例尺

圖則編號 Plan No. LCCA/R/2021/NT-NE

二零二一年四月版 April 2021 Edition

選舉事務處刊印
Published by the Registration and Electoral Office

版權所有 未經許可 不得複製 ©2021 Copyright reserved - reproduction by permission only

地政總署測繪處繪製
Cartography by Survey & Mapping Office, Lands Department