

**The Seventh Term of District Councils  
Delineation of District Council Geographical Constituencies (“DCGCs”)**

<b>District (Plan No.<sup>1</sup>)</b>	<b>DCGC 1 Name (Code)</b>	<b>Existing DC Constituency involved</b>	<b>DCGC 2 Name (Code)</b>	<b>Existing DC Constituency involved</b>	<b>DCGC 3 Name (Code)</b>	<b>Existing DC Constituency involved</b>	<b>DCGC 4 Name (Code)</b>	<b>Existing DC Constituency involved</b>
Central and Western District (DCGC/R/2 023/A)	Central (A1)	A01 Chung Wan A02 Mid Levels East A03 Castle Road A04 Peak A05 University A12 Sheung Wan A13 Tung Wah	Western (A2)	A06 Kwun Lung A07 Kennedy Town & Mount Davis A08 Sai Wan A09 Belcher A10 Shek Tong Tsui A11 Sai Ying Pun A14 Centre Street A15 Water Street	N/A	N/A	N/A	N/A
Wan Chai District (DCGC/R/2 023/B)	Wan Chai (B1)	B01 Hennessy B02 Oi Kwan B03 Canal Road B04 Causeway Bay B05 Victoria Park B06 Tin Hau B07 Tai Hang B08 Jardine’s Lookout B09 Broadwood B10 Happy Valley B11 Stubbs Road B12 Southorn B13 Tai Fat Hau	N/A	N/A	N/A	N/A	N/A	N/A

<sup>1</sup> The plan number of the Index Map is DCGC/R/2023/INDEX.

District (Plan No. <sup>1</sup> )	DCGC 1 Name (Code)	Existing DC Constituency involved	DCGC 2 Name (Code)	Existing DC Constituency involved	DCGC 3 Name (Code)	Existing DC Constituency involved	DCGC 4 Name (Code)	Existing DC Constituency involved
Eastern District (DCGC/R/2 023/C)	Tai Pak (C1)	C01 Tai Koo Shing West C02 Tai Koo Shing East C16 Braemar Hill C17 Fortress Hill C18 City Garden C19 Provident C20 Fort Street C21 Kam Ping C22 Tanner C23 Healthy Village C24 Quarry Bay	Hong Wan (C2)	C03 Lei King Wan C04 Sai Wan Ho C05 Aldrich Bay C06 Shaukeiwan C07 A Kung Ngam C15 Mount Parker C25 Nam Fung C26 Kornhill C27 Kornhill Garden C28 Hing Tung C29 Lower Yiu Tung C30 Upper Yiu Tung	Chai Wan (C3)	C08 Heng Fa Chuen C09 Tsui Wan C10 Yan Lam C11 Siu Sai Wan C12 King Yee C13 Wan Tsui C14 Fei Tsui C31 Hing Man C32 Lok Hong C33 Tsui Tak C34 Yue Wan C35 Kai Hiu	N/A	N/A
Southern District (DCGC/R/2 023/D1 & DCGC/R/20 23/D2)	Southern District Southeast (D1)	D02 Ap Lei Chau Estate D03 Ap lei Chau North D04 Lei Tung I D05 Lei Tung II D06 South Horizons East D07 South Horizons West D15 Wong Chuk Hang D16 Bays Area D17 Stanley & Shek O	Southern District Northwest (D2)	D01 Aberdeen D08 Wah Kwai D09 Wah Fu South D10 Wah Fu North D11 Pokfulam D12 Chi Fu D13 Tin Wan D14 Shek Yue	N/A	N/A	N/A	N/A

District (Plan No. <sup>1</sup> )	DCGC 1 Name (Code)	Existing DC Constituency involved	DCGC 2 Name (Code)	Existing DC Constituency involved	DCGC 3 Name (Code)	Existing DC Constituency involved	DCGC 4 Name (Code)	Existing DC Constituency involved
Yau Tsim Mong District (DCGC/R/2 023/E)	Yau Tsim Mong South (E1)	E01 Tsim Sha Tsui West E02 Kowloon Station E03 Jordan West E04 Yau Ma Tei South E05 Charming E16 Yau Ma Tei North E17 East Tsim Sha Tsui & King's Park E18 Jordan North E19 Jordan South E20 Tsim Sha Tsui Central	Yau Tsim Mong North (E2)	E06 Mong Kok West E07 Fu Pak E08 Olympic E09 Cherry E10 Tai Kok Tsui South E11 Tai Kok Tsui North E12 Tai Nan E13 Mong Kok North E14 Mong Kok East E15 Mong Kok South	N/A	N/A	N/A	N/A
Sham Shui Po District (DCGC/R/2 023/F)	Sham Shui Po West (F1)	F01 Po Lai F09 Fu Cheong F11 Fortune F12 Pik Wui F13 Lai Chi Kok Central F14 Lai Chi Kok South F15 Mei Foo South F16 Mei Foo Central F17 Mei Foo North F18 Lai Chi Kok North F19 Un Chau F20 So Uk	Sham Shui Po East (F2)	F02 Cheung Sha Wan F03 Nam Cheong North F04 Shek Kip Mei F05 Nam Cheong East F06 Nam Cheong South F07 Nam Cheong Central F08 Nam Cheong West F10 Lai Kok F21 Lei Cheng Uk F22 Lung Ping & Sheung Pak Tin F23 Ha Pak Tin F24 Yau Yat Tsuen F25 Nam Shan, Tai Hang Tung & Tai Hang Sai	N/A	N/A	N/A	N/A

District (Plan No. <sup>1</sup> )	DCGC 1 Name (Code)	Existing DC Constituency involved	DCGC 2 Name (Code)	Existing DC Constituency involved	DCGC 3 Name (Code)	Existing DC Constituency involved	DCGC 4 Name (Code)	Existing DC Constituency involved
Kowloon City District (DCGC/R/2 023/G)	Kowloon City North (G1)	G01 Ma Tau Wai G02 Sung Wong Toi G03 Ma Hang Chung G04 Ma Tau Kok G05 Lok Man G09 Prince G10 Kowloon Tong G11 Lung Shing G12 Kai Tak North G13 Kai Tak East G14 Kai Tak Central & South G16 To Kwa Wan North G17 To Kwa Wan South	Kowloon City South (G2)	G06 Sheung Lok G07 Ho Man Tin G08 Kadoorie G15 Hoi Sham G18 Hok Yuen Laguna Verde G19 Whampoa East G20 Whampoa West G21 Hung Hom Bay G22 Hung Hom G23 Ka Wai G24 Oi Man G25 Oi Chun	N/A	N/A	N/A	N/A
Wong Tai Sin District (DCGC/R/2 023/H)	Wong Tai Sin East (H1)	H01 Lung Tsui H02 Lung Ha H03 Lung Sheung H04 Fung Wong H05 Fung Tak H06 Lung Sing H20 King Fu H21 Choi Wan East H22 Choi Wan South H23 Choi Wan West H24 Chi Choi H25 Choi Hung	Wong Tai Sin West (H2)	H07 San Po Kong H08 Tung Tau H09 Tung Mei H10 Lok Fu H11 Wang Tau Hom H12 Tin Keung H13 Tsui Chuk & Pang Ching H14 Chuk Yuen South H15 Chuk Yuen North H16 Tsz Wan West H17 Ching Oi H18 Ching On H19 Tsz Wan East	N/A	N/A	N/A	N/A

District (Plan No. <sup>1</sup> )	DCGC 1 Name (Code)	Existing DC Constituency involved	DCGC 2 Name (Code)	Existing DC Constituency involved	DCGC 3 Name (Code)	Existing DC Constituency involved	DCGC 4 Name (Code)	Existing DC Constituency involved
Kwun Tong District (DCGC/R/2 023/J)	Kwun Tong Southeast (J1)	J17 Kwong Tak J18 Hing Tin J19 Lam Tin J20 Ping Tin J21 Pak Nga J22 Chun Cheung J23 Yau Tong East J24 Yau Chui J25 Yau Lai J26 Yau Tong West	Kwun Tong Central (J2)	J01 Kwun Tong Central J27 Laguna City J28 King Tin J29 Tsui Ping J30 Hiu Lai J31 Po Lok J32 Yuet Wah J33 Hip Hong J36 Hong Lok J37 Ting On	Kwun Tong North (J3)	J08 Shun Tin J09 Sheung Shun J10 On Lee J11 Kwun Tong On Tai J12 Sau Mau Ping North J13 Sau Mau Ping Central J14 On Tat J15 Sau Mau Ping South J16 Po Tat	Kwun Tong West (J4)	J02 Kowloon Bay J03 Kai Yip J04 Lai Ching J05 Ping Shek J06 Choi Tak J07 Jordan Valley J34 Lok Wah South J35 Lok Wah North J38 Upper Ngau Tau Kok Estate J39 Lower Ngau Tau Kok Estate J40 To Tai
Tsuen Wan District (DCGC/R/2 023/K)	Tsuen Wan Northwest (K1)	K05 Tsuen Wan West K07 Tsuen Wan Centre K08 Discovery Park K09 Fuk Loi K11 Ma Wan K12 Tsuen Wan Rural K13 Ting Sham K14 Lai To K15 Allway	Tsuen Wan Southeast (K2)	K01 Tak Wah K02 Yeung Uk Road K03 Tsuen Wan South K04 Hoi Bun K06 Clague Garden K10 Luk Yeung K16 Cheung Shek K17 Shek Wai Kok K18 Lei Muk Shue West K19 Lei Muk Shue East	N/A	N/A	N/A	N/A
Tuen Mun District (DCGC/R/2 023/L)	Tuen Mun East (L1)	L01 Tuen Mun Town Centre L02 Siu Chi L03 On Ting L04 Siu Tsui L05 Yau Oi South L06 Yau Oi North L11 San Hui L12 So Kwun Wat L13 Sam Shing L14 Hanford	Tuen Mun West (L2)	L07 Tsui Hing L08 Shan King L09 King Hing L10 Hing Tsak L15 Yuet Wu L16 Siu Hei L17 Wu King L18 Butterfly L19 Fu Sun L20 Lok Tsui L21 Lung Mun	Tuen Mun North (L3)	L22 San King L23 Leung King L24 Tin King L25 Po Tin L26 Kin Sang L27 Siu Hong L28 Yan Tin L29 Tuen Mun Rural L30 Fu Tai L31 Prime View	N/A	N/A

District (Plan No. <sup>1</sup> )	DCGC 1 Name (Code)	Existing DC Constituency involved	DCGC 2 Name (Code)	Existing DC Constituency involved	DCGC 3 Name (Code)	Existing DC Constituency involved	DCGC 4 Name (Code)	Existing DC Constituency involved
Yuen Long District (DCGC/R/2 023/M)	Yuen Long Town Centre (M1)	M01 Fung Nin M02 Yuen Long Centre M03 Fung Cheung M04 Yuen Lung M05 Shap Pat Heung Central M06 Shui Pin M07 Nam Ping M08 Pek Long M09 Yuen Long Tung Tau M10 Shap Pat Heung North	Yuen Long Rural East (M2)	M11 Shap Pat Heung East M12 Shap Pat Heung West M13 Ping Shan South M14 Hung Fuk M35 Fairview Park M36 San Tin M37 Kam Tin M38 Pat Heung North M39 Pat Heung South	Tin Shui Wai South and Ping Ha (M3)	M15 Ha Tsuen M16 Ping Shan Central M17 Shing Yan M18 Tin Shing M19 Tin Yiu M20 Yiu Yau M21 Tsz Yau M22 Kingswood South M23 Shui Oi M34 Ping Shan North	Tin Shui Wai North (M4)	M24 Shui Wah M25 Chung Wah M26 Chung Pak M27 Kingswood North M28 Yuet Yan M29 Ching King M30 Fu Yan M31 Yat Chak M32 Tin Heng M33 Wang Yat
North District (DCGC/R/2 023/N1 & DCGC/R/20 23/N2)	Wu Tip Shan (N1)	N01 Luen Wo Hui N02 Fanling Town N03 Cheung Wah N04 Wah Do N05 Wah Ming N06 Yan Shing N07 Fanling South N08 Shing Fuk N18 Queen's Hill	Robin's Nest (N2)	N09 Ching Ho N10 Yu Tai N11 Sheung Shui Rural N12 Choi Yuen N13 Shek Wu Hui N14 Tin Ping West N15 Fung Tsui N16 Sha Ta N17 Tin Ping East	N/A	N/A	N/A	N/A
Tai Po District (DCGC/R/2 023/P1 & DCGC/R/20 23/P2)	Tai Po South (P1)	P01 Tai Po Hui P08 Kwong Fuk & Plover Cove P09 Wang Fuk P10 Tai Po Kau P11 Wan Tau Tong P12 San Fu P13 Lam Tsuen Valley P14 Po Nga P15 Tai Wo	Tai Po North (P2)	P02 Chung Ting P03 Tai Po Central P04 Tai Yuen P05 Fu Heng P06 Yee Fu P07 Fu Ming Sun P16 Old Market & Serenity P17 Hong Lok Yuen P18 Shuen Wan P19 Sai Kung North	N/A	N/A	N/A	N/A

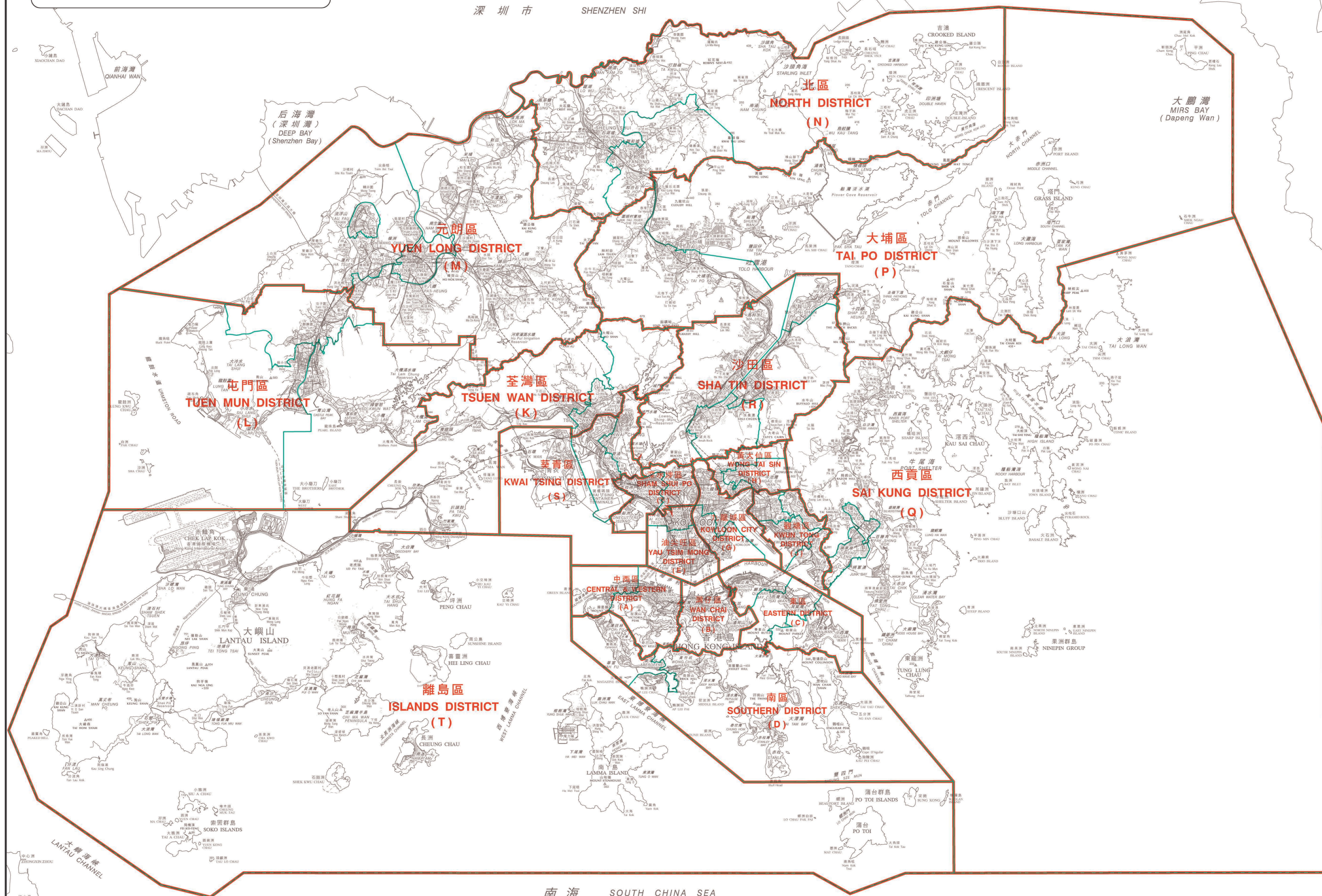
District (Plan No. <sup>1</sup> )	DCGC 1 Name (Code)	Existing DC Constituency involved	DCGC 2 Name (Code)	Existing DC Constituency involved	DCGC 3 Name (Code)	Existing DC Constituency involved	DCGC 4 Name (Code)	Existing DC Constituency involved
Sai Kung District (DCGC/R/2 023/Q1 & DCGC/R/20 23/Q2)	Sai Kung and Hang Hau (Q1)	Q01 Sai Kung Central Q02 Pak Sha Wan Q03 Sai Kung Islands Q04 Hang Hau East Q05 Hang Hau West Q16 Hong King Q17 Tsui Lam Q28 Wan Po North Q29 Wan Po South	Tseung Kwan O South (Q2)	Q06 Choi Kin Q07 Kin Ming Q08 Do Shin Q09 Wai King Q10 Hoi Chun Q11 Po Yee Q12 Fu Kwan Q13 O Tong Q14 Sheung Tak Q15 Kwong Ming	Tseung Kwan O North (Q3)	Q18 Po Lam Q19 Yan Ying Q20 Wai Yan Q21 Wan Hang Q22 King Lam Q23 Hau Tak Q24 Fu Nam Q25 Tak Ming Q26 Nam On Q27 Kwan Po	N/A	N/A
Sha Tin District (DCGC/R/2 023/R)	Sha Tin West (R1)	R01 Sha Tin Town Centre R02 Lek Yuen R03 Wo Che Estate R14 Hin Ka R15 Lower Shing Mun R20 Tai Wai R21 Chung Tin R22 Sui Wo R23 Fo Tan R24 Chun Ma	Sha Tin East (R2)	R04 City One R05 Yue Shing R06 Wong Uk R08 Pok Hong R35 Tai Shui Hang R36 On Tai R37 Yu Yan R38 Di Yee R39 Bik Woo R40 Kwong Hong R41 Kwong Yuen	Sha Tin South (R3)	R07 Sha Kok R09 Shui Chuen O R10 Jat Chuen R11 Chun Fung R12 Sun Tin Wai R13 Chui Tin R16 Wan Shing R17 Keng Hau R18 Tin Sum R19 Chui Ka	Sha Tin North (R4)	R25 Hoi Nam R26 Chung On R27 Kam To R28 Ma On Shan Town Centre R29 Wu Kai Sha R30 Lee On R31 Fu Lung R32 Kam Ying R33 Yiu On R34 Heng On
Kwai Tsing District (DCGC/R/2 023/S)	Tsing Yi (S1)	S21 On Ho S22 Wai Ying S23 Tsing Yi Estate S24 Greenfield S25 Cheung Ching S26 Cheung Hong S27 Shing Hong S28 Tsing Yi South S29 Cheung Hang S30 Ching Fat S31 Cheung On	Kwai Chung East (S2)	S08 Shek Yam S09 Tai Pak Tin West S10 Tai Pak Tin East S11 On Yam S12 Shek Lei North S13 Shek Lei South S14 Kwai Fong S15 Hing Fong S16 Wah Lai S17 Lai Wah	Kwai Chung West (S3)	S01 Kwai Hing S02 Kwai Luen S03 Kwai Shing East Estate S04 Upper Tai Wo Hau S05 Lower Tai Wo Hau S06 Kwai Chung Estate South S07 Kwai Chung Estate North S18 Cho Yiu S19 Lai King S20 Kwai Shing West Estate	N/A	N/A

<b>District (Plan No.<sup>1</sup>)</b>	<b>DCGC 1 Name (Code)</b>	<b>Existing DC Constituency involved</b>	<b>DCGC 2 Name (Code)</b>	<b>Existing DC Constituency involved</b>	<b>DCGC 3 Name (Code)</b>	<b>Existing DC Constituency involved</b>	<b>DCGC 4 Name (Code)</b>	<b>Existing DC Constituency involved</b>
Islands District (DCGC/R/2 023/T)	Islands (T1)	T01 Lantau T02 Mun Yat T03 Yat Tung Estate North T04 Tung Chung South T05 Tung Chung Central T06 Tung Chung North T07 Discovery Bay T08 Peng Chau & Hei Ling Chau T09 Lamma & Po Toi T10 Cheung Chau	N/A	N/A	N/A	N/A	N/A	N/A

ENDS



香港特別行政區  
HONG KONG  
SPECIAL ADMINISTRATIVE REGION




- 二零二三年區議會地方選區界線 (與區界線重疊)  
2023 District Council Geographical Constituency Boundary (coincides with District Boundary)
- 二零二三年區議會地方選區界線  
2023 District Council Geographical Constituency Boundary
- 區界線  
District Boundary

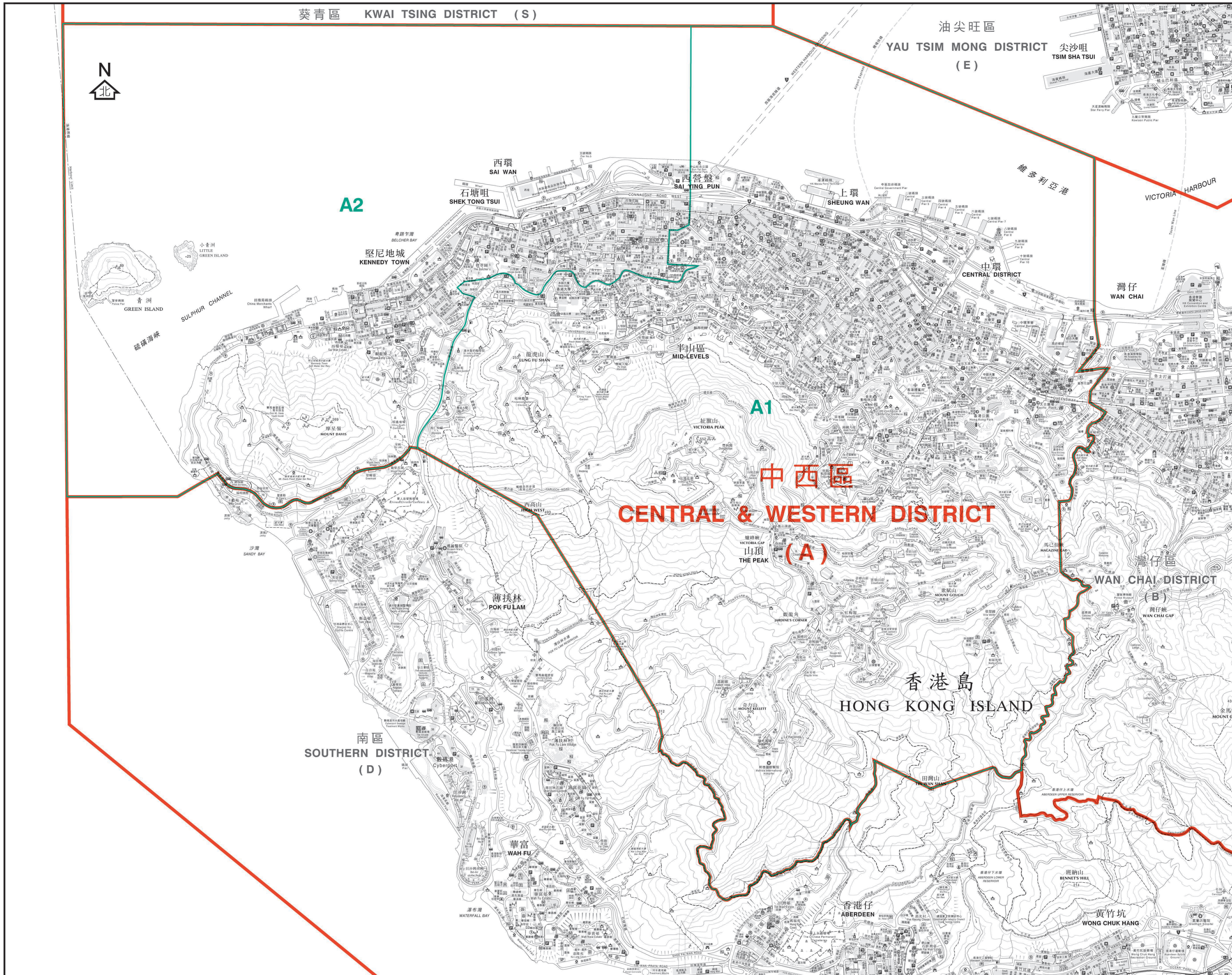
代號 Code	地方行政區名稱 District Name	圖則編號 Plan No.
A	中西區 Central & Western	DCGC/R/2023/A
B	灣仔區 Wan Chai	DCGC/R/2023/B
C	東區 Eastern	DCGC/R/2023/C
D	南區 Southern	DCGC/R/2023/D1 & DCGC/R/2023/D2
E	油尖旺區 Yau Tsim Mong	DCGC/R/2023/E
F	深水埗區 Sham Shui Po	DCGC/R/2023/F
G	九龍城區 Kowloon City	DCGC/R/2023/G
H	黃大仙區 Wong Tai Sin	DCGC/R/2023/H
J	觀塘區 Kwun Tong	DCGC/R/2023/J
K	荃灣區 Tsuen Wan	DCGC/R/2023/K
L	屯門區 Tuen Mun	DCGC/R/2023/L
M	元朗區 Yuen Long	DCGC/R/2023/M
N	北區 North	DCGC/R/2023/N1 & DCGC/R/2023/N2
P	大埔區 Tai Po	DCGC/R/2023/P1 & DCGC/R/2023/P2
Q	西貢區 Sai Kung	DCGC/R/2023/Q1 & DCGC/R/2023/Q2
R	沙田區 Sha Tin	DCGC/R/2023/R
S	葵青區 Kwai Tsing	DCGC/R/2023/S
T	離島區 Islands	DCGC/R/2023/T

二零二三年區議會地方選區分界圖索引  
2023 DISTRICT COUNCIL GEOGRAPHICAL CONSTITUENCY BOUNDARIES INDEX MAP

圖則編號 Plan No. DCGC/R/2023/INDEX  
二零二三年五月版 May 2023 Edition

選舉事務處刊印  
Published by the Registration and Electoral Office  
版權所有 未經許可不得複製 © 2023 Copyright reserved - reproduction by permission only  
地政總署測繪處編製  
Cartography by Survey & Mapping Office, Lands Department





二零二三年區議會地方選區界線  
 (與區界線重疊)  
 2023 District Council  
 Geographical Constituency  
 Boundary  
 (coincides with District Boundary)

二零二三年區議會地方選區界線  
 2023 District Council  
 Geographical Constituency  
 Boundary

區界線  
 District Boundary

區議會地方選區代號及名稱  
 Code and Name  
 of District Council Geographical Constituency

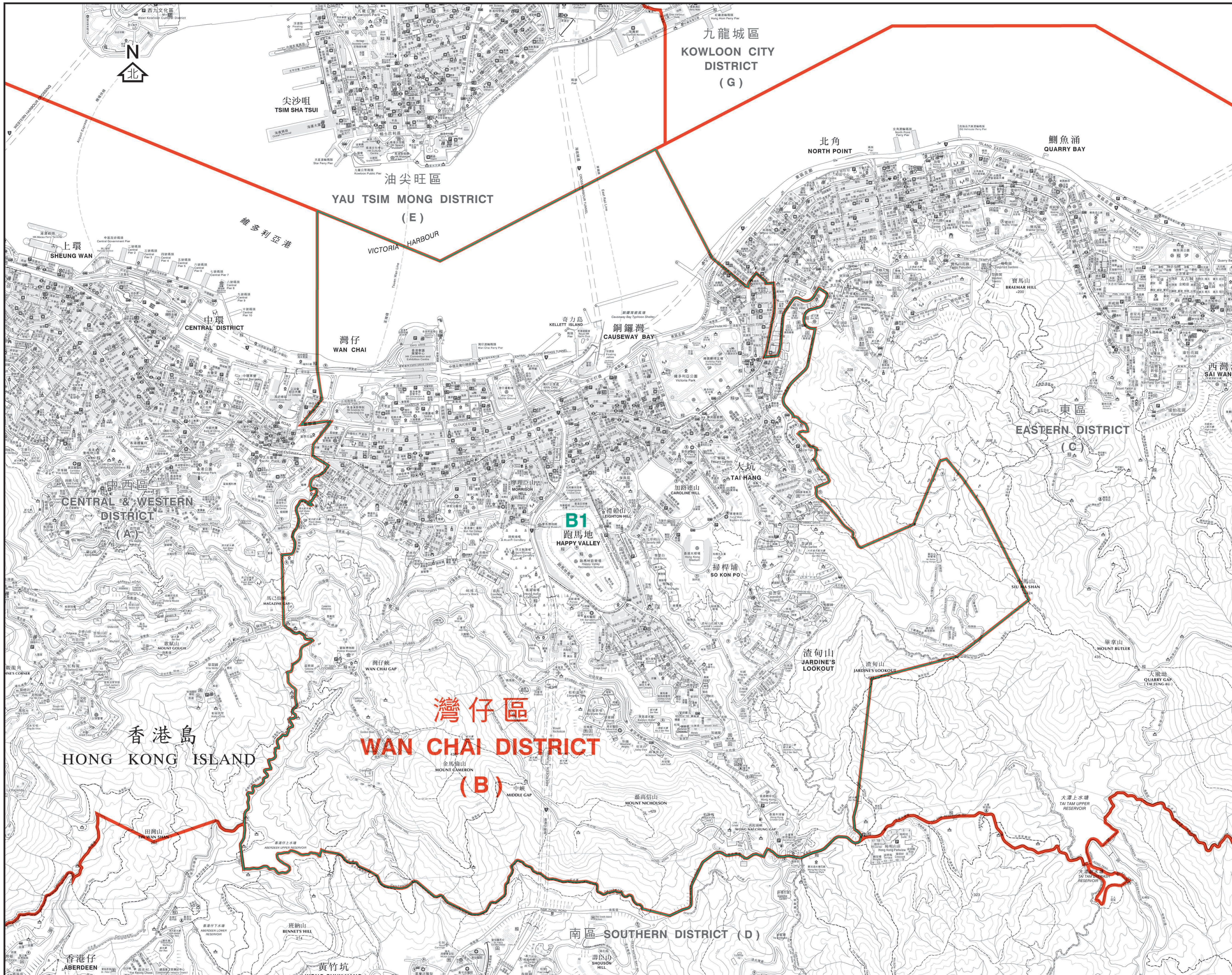
A1 中區 Central  
 A2 西區 Western

行政長官會同行政會議根據  
 《2023年區議會(修訂)條例草案》就區議會地方選區  
 的劃定於二零二三年五月三十日通過此圖則  
 This was the plan approved by the Chief Executive in Council  
 on 30 May 2023 for the purpose of delineating District Council  
 geographical constituencies specified  
 under District Councils (Amendment) Bill 2023

區議會地方選區分界圖 — 中西區  
 DISTRICT COUNCIL GEOGRAPHICAL CONSTITUENCY BOUNDARIES — CENTRAL & WESTERN DISTRICT

SCALE 1:10 000 比例尺  
 METRES 250 0 250 500 750 1000 1250 1500 1750 2000 METRES

圖則編號 DCGC/R/2023/A  
 Plan No. 二零二三年五月版 May 2023 Edition  
 選舉事務處刊印  
 Published by the Registration and Electoral Office  
 版權所有 未經許可不得複製 ©2023 Copyright reserved - reproduction by permission only  
 地政總署測繪處編製  
 Cartography by Survey & Mapping Office, Lands Department



二零二三年區議會地方選區界線  
(與區界線重疊)  
2023 District Council  
Geographical Constituency  
Boundary  
(coincides with District Boundary)

二零二三年區議會地方選區界線  
2023 District Council  
Geographical Constituency  
Boundary

區界線  
District Boundary

區議會地方選區代號及名稱  
Code and Name  
of District Council Geographical Constituency

B1 灣仔 Wan Chai

行政長官會同行政會議根據  
《2023年區議會(修訂)條例草案》就區議會地方選區  
的劃定於二零二三年五月三十日通過此圖則  
This was the plan approved by the Chief Executive in Council  
on 30 May 2023 for the purpose of delineating District Council  
geographical constituencies specified  
under District Councils (Amendment) Bill 2023

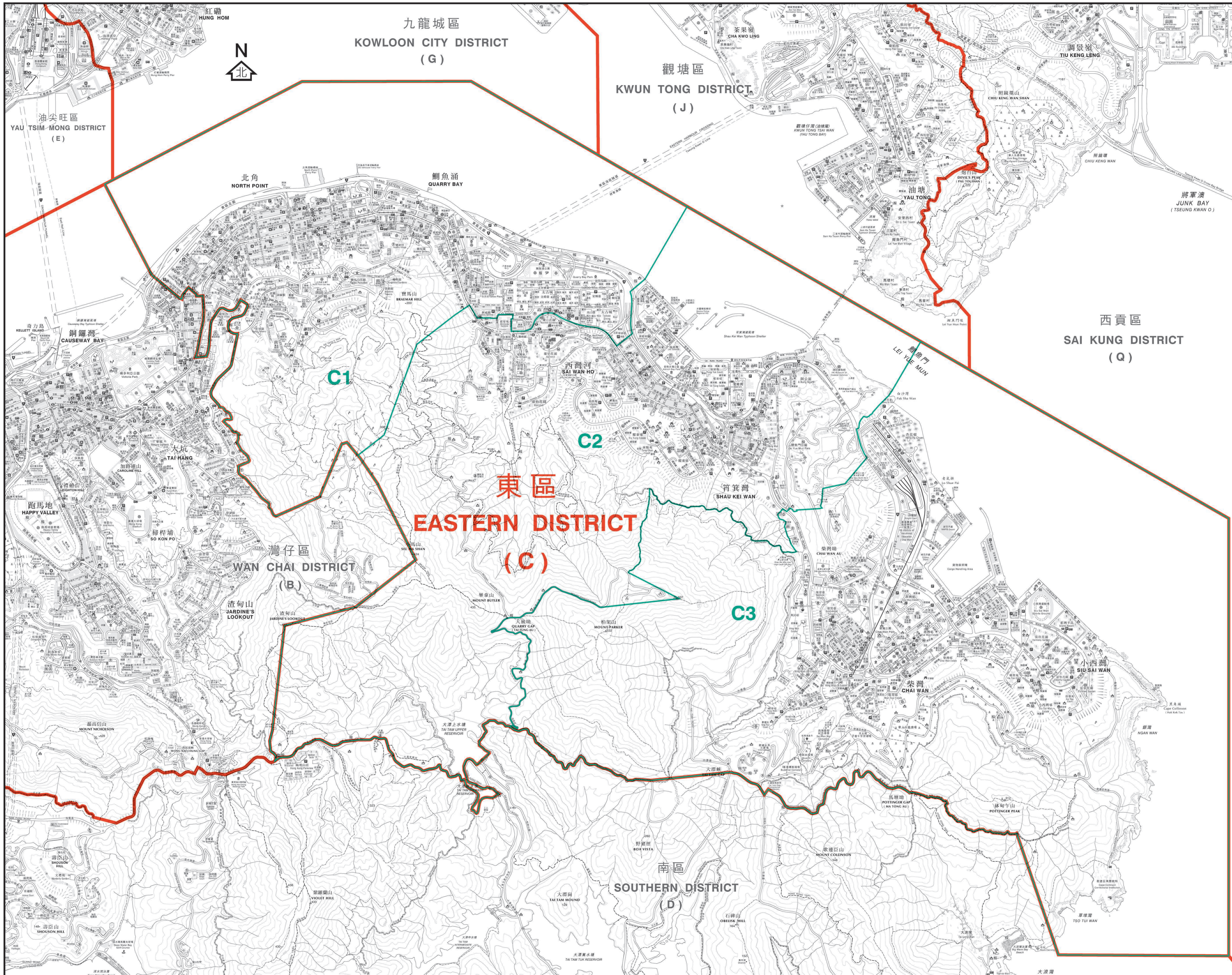
區議會地方選區分界圖 — 灣仔區  
DISTRICT COUNCIL GEOGRAPHICAL CONSTITUTEY BOUNDARIES — WAN CHAI DISTRICT

SCALE 1:10 000 比例尺

圖則編號 DCGC/R/2023/B  
Plan No.

二零二三年五月版 May 2023 Edition

選舉事務處刊印  
Published by the Registration and Electoral Office  
版權所有 未經許可不得複製 © 2023 Copyright reserved - reproduction by permission only  
地政總署測繪處編製  
Cartography by Survey & Mapping Office, Lands Department



- 二零二三年區議會地方選區界線  
 (與區界線重疊)  
 2023 District Council  
 Geographical Constituency  
 Boundary  
 (coincides with District Boundary)
- 二零二三年區議會地方選區界線  
 2023 District Council  
 Geographical Constituency  
 Boundary
- 區界線  
 District Boundary

區議會地方選區代號及名稱  
Code and Name  
of District Council Geographical Constituency

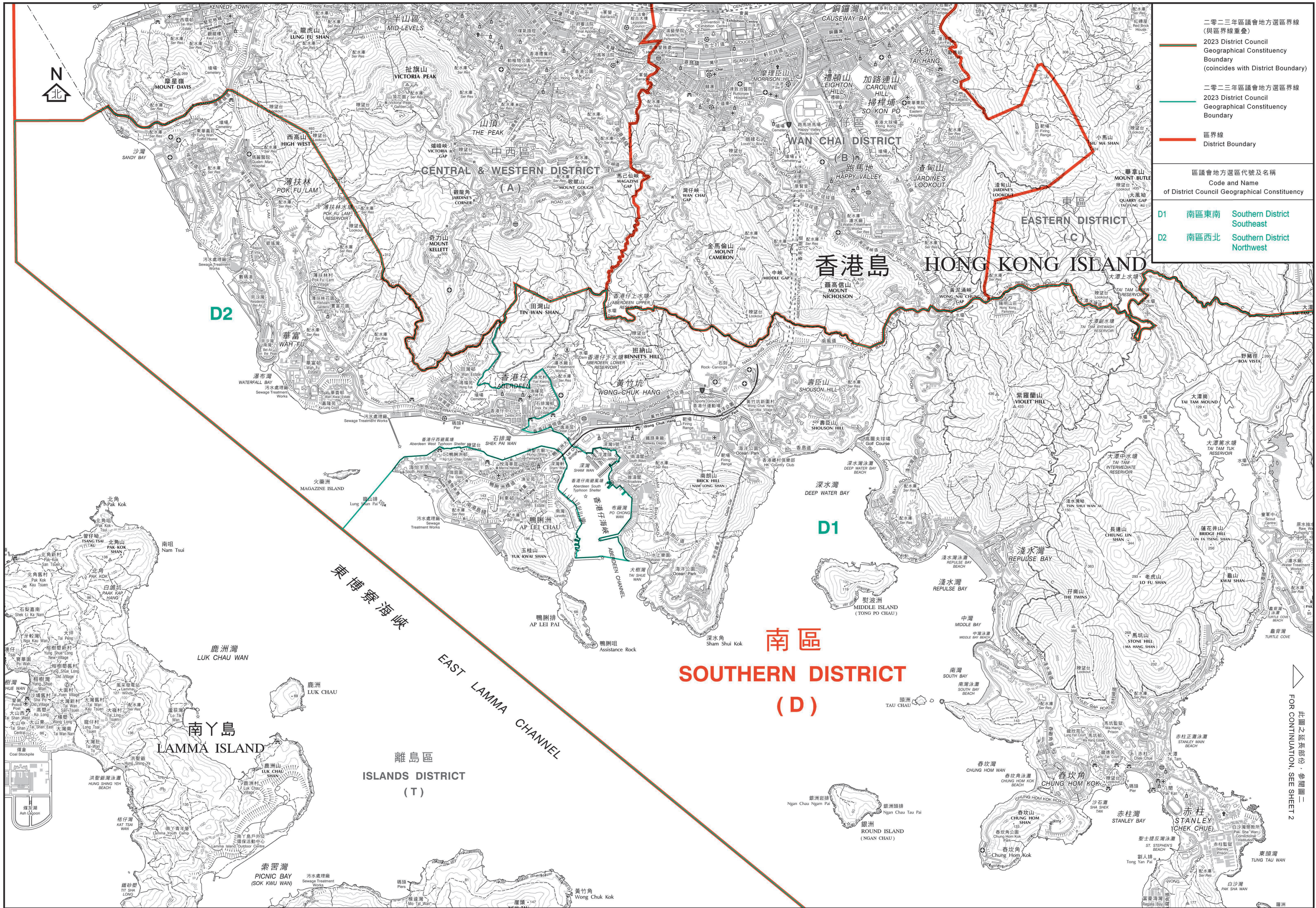
- C1 太北 Tai Pak
- C2 康灣 Hong Wan
- C3 柴灣 Chai Wan

行政長官會同行政會議根據  
《2023年區議會(修訂)條例草案》就區議會地方選區  
的劃定於二零二三年五月三十日通過此圖則  
This was the plan approved by the Chief Executive in Council  
on 30 May 2023 for the purpose of delineating District Council  
geographical constituencies specified  
under District Councils (Amendment) Bill 2023

**區議會地方選區分界圖 — 東區**  
**DISTRICT COUNCIL GEOGRAPHICAL CONSTITUENCY BOUNDARIES — EASTERN DISTRICT**



圖則編號 DCGC/R/2023/C  
Plan No.  
二零二三年五月版 May 2023 Edition  
選舉事務處刊印  
Published by the Registration and Electoral Office  
版權所有 未經許可不得複製 © 2023 Copyright reserved - reproduction by permission only  
地政總署測繪處編製  
Cartography by Survey & Mapping Office, Lands Department



二零二三年區議會地方選區界線 (與區界線重疊)	
2023 District Council Geographical Constituency Boundary (coincides with District Boundary)	
二零二三年區議會地方選區界線	
2023 District Council Geographical Constituency Boundary	
區界線 District Boundary	
區議會地方選區代號及名稱 Code and Name of District Council Geographical Constituency	
D1	南區東南 Southern District Southeast
D2	南區西北 Southern District Northwest

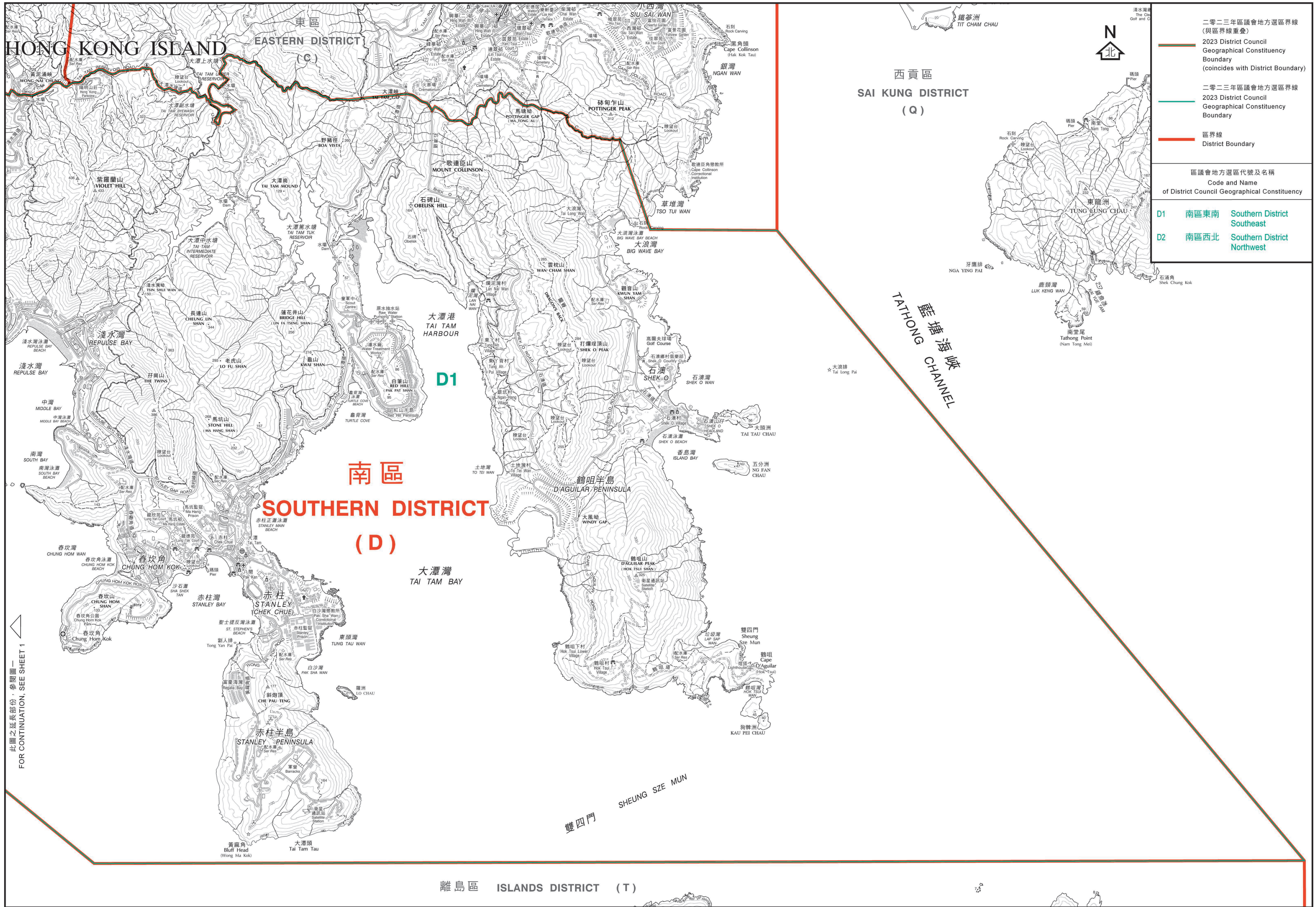
此圖之延長部份，參閱圖一  
FOR CONTINUATION, SEE SHEET 2

行政長官會同行政會議根據  
《2023年區議會(修訂)條例草案》就區議會地方選區  
的劃定於二零二三年五月三十日通過此圖則  
This was the plan approved by the Chief Executive in Council  
on 30 May 2023 for the purpose of delineating District Council  
geographical constituencies specified  
under District Councils (Amendment) Bill 2023

**區議會地方選區分界圖 — 南區 (圖一)**  
**DISTRICT COUNCIL GEOGRAPHICAL CONSTITUENCY BOUNDARIES — SOUTHERN DISTRICT (SHEET 1)**

SCALE 1:15 000 比例尺  
 METRES 500 0 500 1000 1500 2000 2500 3000 METRES

圖則編號  
Plan No. DCGC/R/2023/D1  
 二零二三年五月版 May 2023 Edition  
 選舉事務處刊印  
 Published by the Registration and Electoral Office  
 版權所有 未經許可不得複製 © 2023 Copyright reserved - reproduction by permission only  
 地政總署測繪處編製  
 Cartography by Survey & Mapping Office, Lands Department




二零二三年區議會地方選區界線 (與區界線重疊)	
2023 District Council Geographical Constituency Boundary (coincides with District Boundary)	
二零二三年區議會地方選區界線	
2023 District Council Geographical Constituency Boundary	
區界線 District Boundary	
區議會地方選區代號及名稱 Code and Name of District Council Geographical Constituency	
D1	南區東南 Southern District Southeast
D2	南區西北 Southern District Northwest

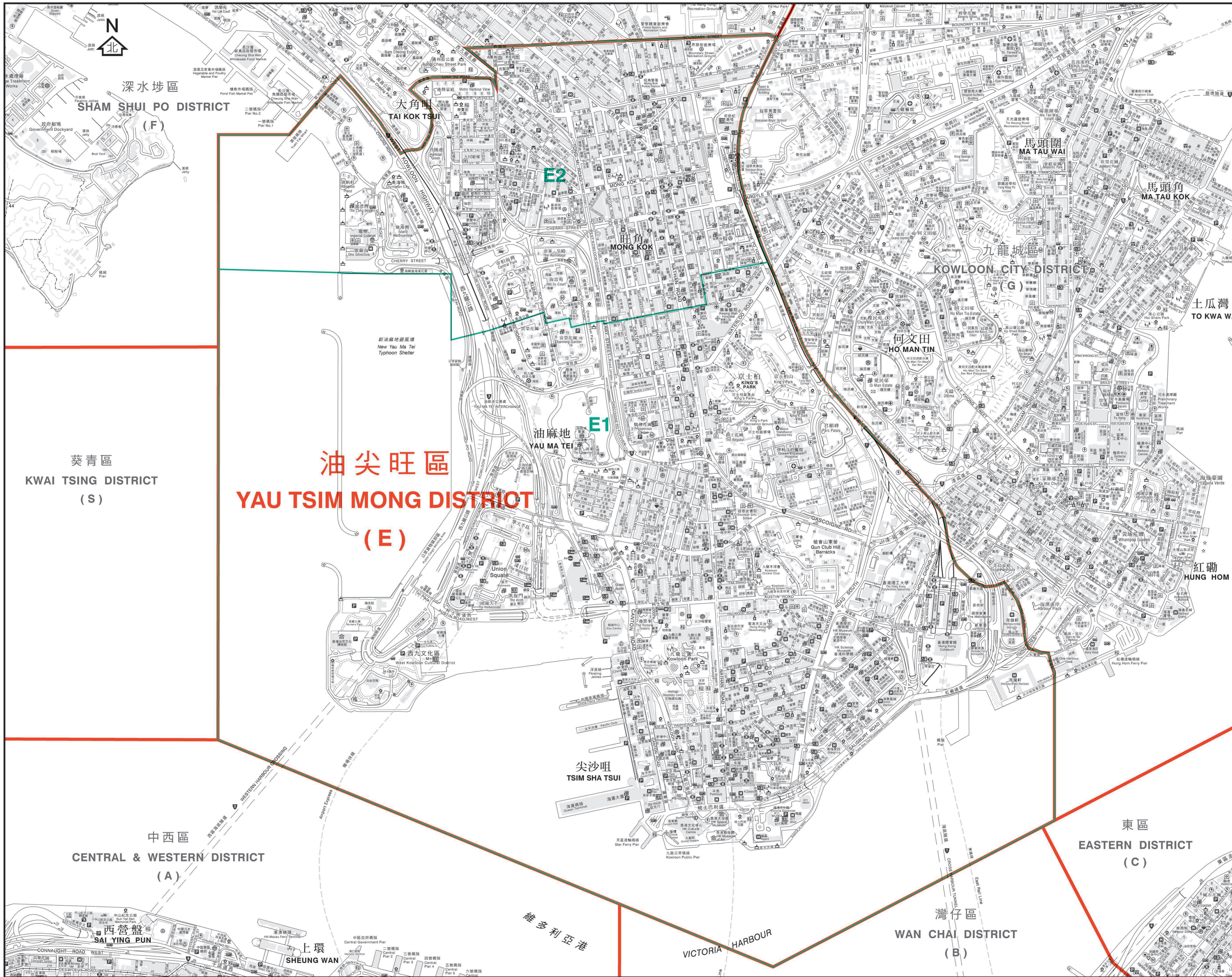
此圖之延長部份，參閱圖一  
 FOR CONTINUATION, SEE SHEET 1

行政長官會同行政會議根據  
 《2023年區議會(修訂)條例草案》就區議會地方選區  
 的劃定於二零二三年五月三十日通過此圖則  
 This was the plan approved by the Chief Executive in Council  
 on 30 May 2023 for the purpose of delineating District Council  
 geographical constituencies specified  
 under District Councils (Amendment) Bill 2023

區議會地方選區分界圖 — 南區 (圖二)  
 DISTRICT COUNCIL GEOGRAPHICAL CONSTITUENCY BOUNDARIES — SOUTHERN DISTRICT (SHEET 2)

圖則編號 DCGC/R/2023/D2  
 Plan No.  
 二零二三年五月版 May 2023 Edition  
 選舉事務處刊印  
 Published by the Registration and Electoral Office  
 版權所有 未經許可不得複製 © 2023 Copyright reserved - reproduction by permission only  
 地政總署測繪處編製  
 Cartography by Survey & Mapping Office, Lands Department





二零二三年區議會地方選區界線  
(與區界線重疊)

2023 District Council  
Geographical Constituency  
Boundary  
(coincides with District Boundary)

二零二三年區議會地方選區界線

2023 District Council  
Geographical Constituency  
Boundary

區界線

District Boundary

區議會地方選區代號及名稱  
Code and Name  
of District Council Geographical Constituency

E1 油尖旺南 Yau Tsim Mong South  
E2 油尖旺北 Yau Tsim Mong North

行政長官會同行政會議根據  
《2023年區議會(修訂)條例草案》就區議會地方選區  
的劃定於二零二三年五月三十日通過此圖則  
This was the plan approved by the Chief Executive in Council  
on 30 May 2023 for the purpose of delineating District Council  
geographical constituencies specified  
under District Councils (Amendment) Bill 2023

區議會地方選區分界圖 — 油尖旺區  
DISTRICT COUNCIL GEOGRAPHICAL CONSTITUENCY BOUNDARIES — YAU TSIM MONG DISTRICT

SCALE 1:8 000 比例尺

0 250 500 750 1000 1250 1500 1750 2000 METRES

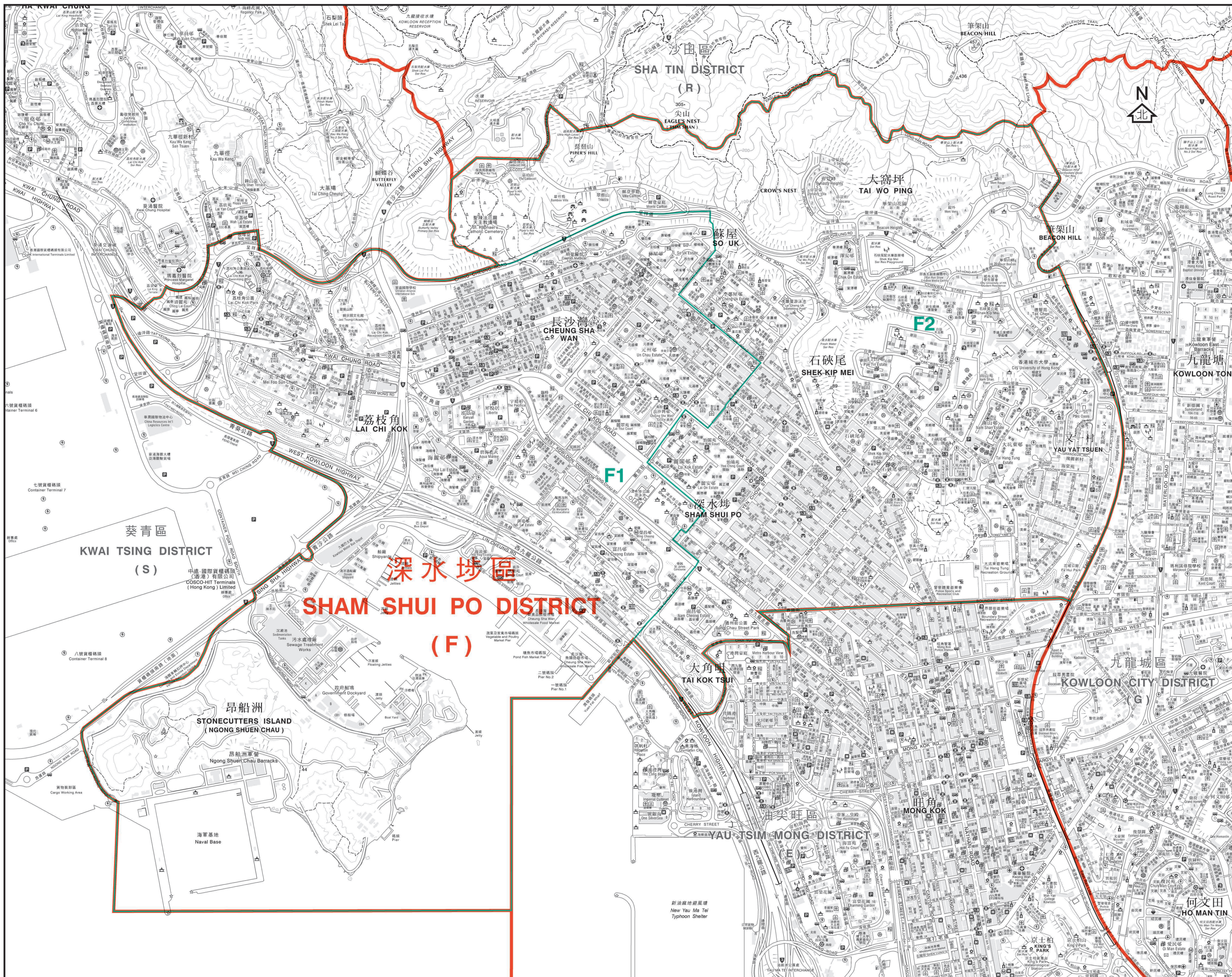
圖則編號 DCGC/R/2023/E  
Plan No.

二零二三年五月版 May 2023 Edition

選舉事務處刊印

Published by the Registration and Electoral Office

版權所有 未經許可不得複製 © 2023 Copyright reserved - reproduction by permission only  
地政總署測繪處編製  
Cartography by Survey & Mapping Office, Lands Department



二零二三年區議會地方選區界線  
 (與區界線重疊)  
 2023 District Council  
 Geographical Constituency  
 Boundary  
 (coincides with District Boundary)

二零二三年區議會地方選區界線  
 2023 District Council  
 Geographical Constituency  
 Boundary

區界線  
 District Boundary

區議會地方選區代號及名稱  
 Code and Name  
 of District Council Geographical Constituency

F1 深水埗西 Sham Shui Po West  
 F2 深水埗東 Sham Shui Po East

行政長官會同行政會議根據  
 《2023年區議會(修訂)條例草案》就區議會地方選區  
 的劃定於二零二三年五月三十日通過此圖則  
 This was the plan approved by the Chief Executive in Council  
 on 30 May 2023 for the purpose of delineating District Council  
 geographical constituencies specified  
 under District Councils (Amendment) Bill 2023

區議會地方選區分界圖 — 深水埗區  
 DISTRICT COUNCIL GEOGRAPHICAL CONSTITUENCY BOUNDARIES — SHAM SHUI PO DISTRICT

SCALE 1:8 000 比例尺

圖則編號 DCGC/R/2023/F  
 Plan No.

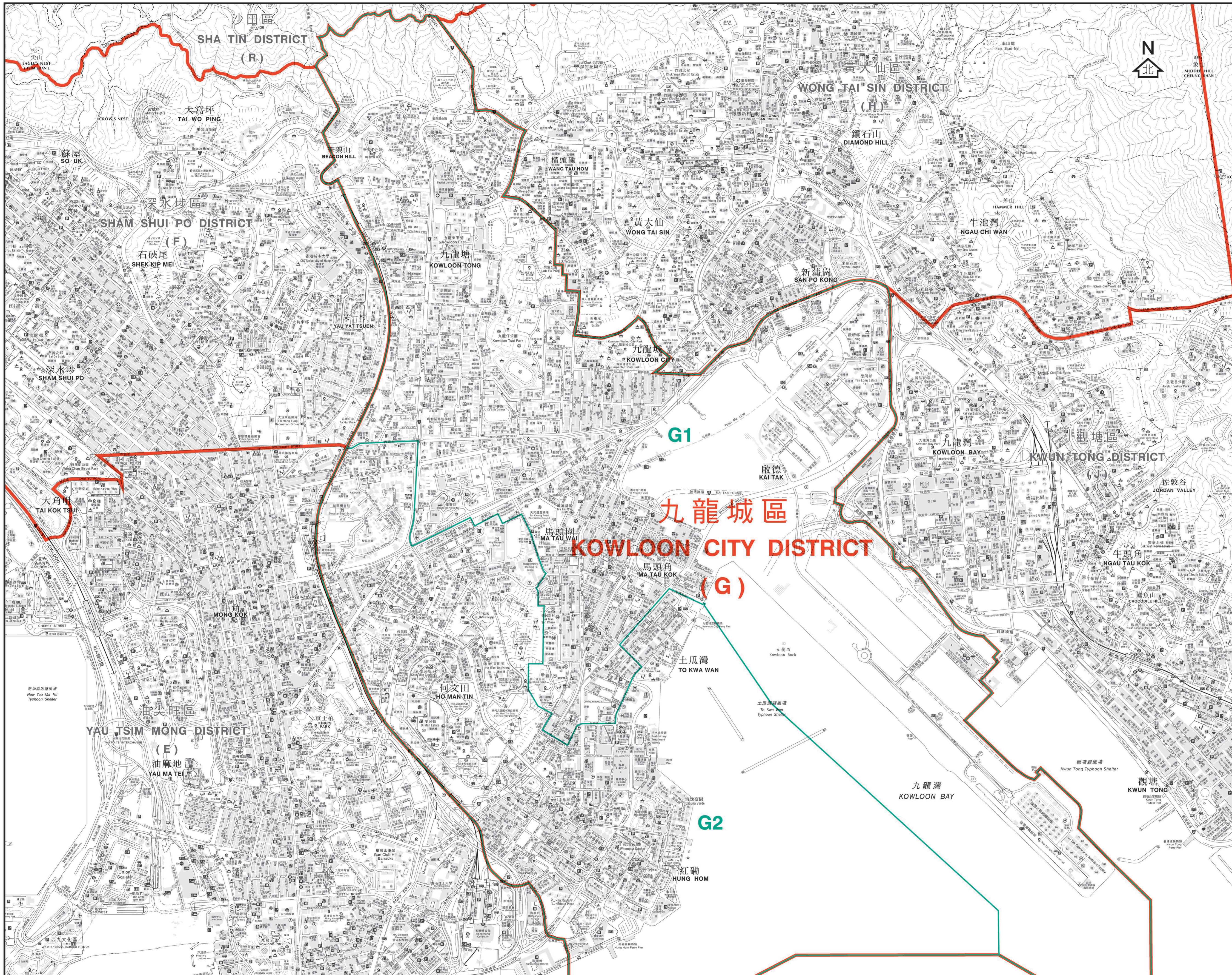
二零二三年五月版 May 2023 Edition

選舉事務處刊印

Published by the Registration and Electoral Office

版權所有 未經許可不得複製 © 2023 Copyright reserved - reproduction by permission only  
 地政總署測繪處編製  
 Cartography by Survey & Mapping Office, Lands Department





- 二零二三年區議會地方選區界線  
 (與區界線重疊)  
 2023 District Council  
 Geographical Constituency  
 Boundary  
 (coincides with District Boundary)
- 二零二三年區議會地方選區界線  
 2023 District Council  
 Geographical Constituency  
 Boundary
- 區界線  
 District Boundary

區議會地方選區代號及名稱  
Code and Name  
of District Council Geographical Constituency

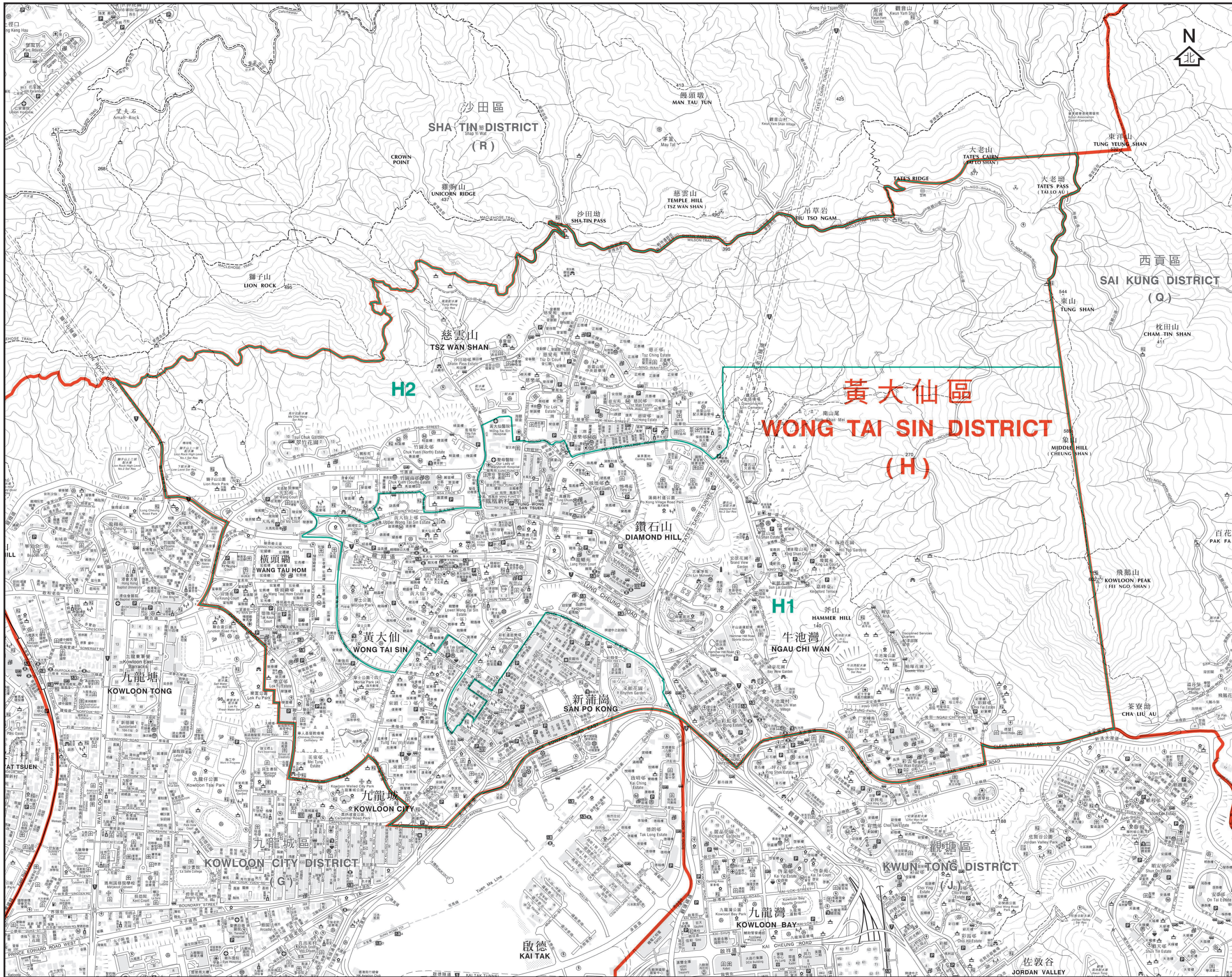
- G1 九龍城北 Kowloon City North
- G2 九龍城南 Kowloon City South

行政長官會同行政會議根據  
《2023年區議會(修訂)條例草案》就區議會地方選區  
的劃定於二零二三年五月三十日通過此圖則  
This was the plan approved by the Chief Executive in Council  
on 30 May 2023 for the purpose of delineating District Council  
geographical constituencies specified  
under District Councils (Amendment) Bill 2023

**區議會地方選區分界圖 — 九龍城區**  
**DISTRICT COUNCIL GEOGRAPHICAL CONSTITUENCY BOUNDARIES — KOWLOON CITY DISTRICT**



圖則編號 DC/GC/R/2023/G  
Plan No.  
二零二三年五月版 May 2023 Edition  
選舉事務處刊印  
Published by the Registration and Electoral Office  
版權所有 未經許可不得複製 © 2023 Copyright reserved - reproduction by permission only  
地政總署測繪處編製  
Cartography by Survey & Mapping Office, Lands Department



二零二三年區議會地方選區界線  
(與區界線重疊)  
2023 District Council  
Geographical Constituency  
Boundary  
(coincides with District Boundary)

二零二三年區議會地方選區界線  
2023 District Council  
Geographical Constituency  
Boundary


區界線  
District Boundary

區議會地方選區代號及名稱  
Code and Name  
of District Council Geographical Constituency

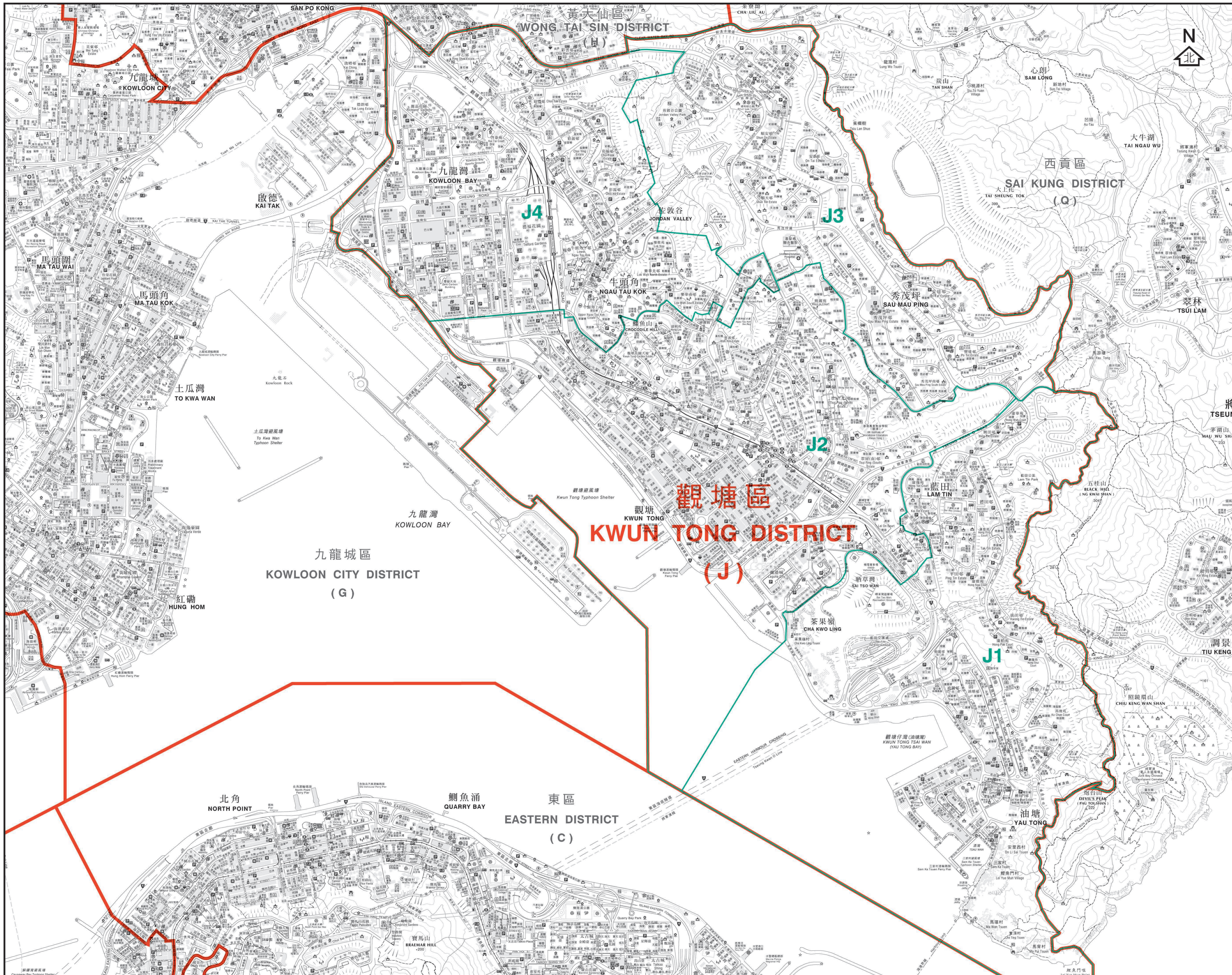
H1 黃大仙東 Wong Tai Sin East  
H2 黃大仙西 Wong Tai Sin West

行政長官會同行政會議根據  
《2023年區議會(修訂)條例草案》就區議會地方選區  
的劃定於二零二三年五月三十日通過此圖則  
This was the plan approved by the Chief Executive in Council  
on 30 May 2023 for the purpose of delineating District Council  
geographical constituencies specified  
under District Councils (Amendment) Bill 2023

區議會地方選區分界圖 — 黃大仙區  
DISTRICT COUNCIL GEOGRAPHICAL CONSTITUENCY BOUNDARIES — WONG TAI SIN DISTRICT



圖則編號 DCGC/R/2023/H  
Plan No.  
二零二三年五月版 May 2023 Edition  
選舉事務處刊印  
Published by the Registration and Electoral Office  
版權所有 未經許可不得複製 © 2023 Copyright reserved - reproduction by permission only  
地政總署測繪處編製  
Cartography by Survey & Mapping Office, Lands Department



二零二三年區議會地方選區界線  
 (與區界線重疊)  
 2023 District Council  
 Geographical Constituency  
 Boundary  
 (coincides with District Boundary)

二零二三年區議會地方選區界線  
 2023 District Council  
 Geographical Constituency  
 Boundary

區界線  
 District Boundary

區議會地方選區代號及名稱  
 Code and Name  
 of District Council Geographical Constituency

- J1 觀塘東南 Kwun Tong Southeast
- J2 觀塘中 Kwun Tong Central
- J3 觀塘北 Kwun Tong North
- J4 觀塘西 Kwun Tong West

行政長官會同行政會議根據  
 《2023年區議會(修訂)條例草案》就區議會地方選區  
 的劃定於二零二三年五月三十日通過此圖則  
 This was the plan approved by the Chief Executive in Council  
 on 30 May 2023 for the purpose of delineating District Council  
 geographical constituencies specified  
 under District Councils (Amendment) Bill 2023

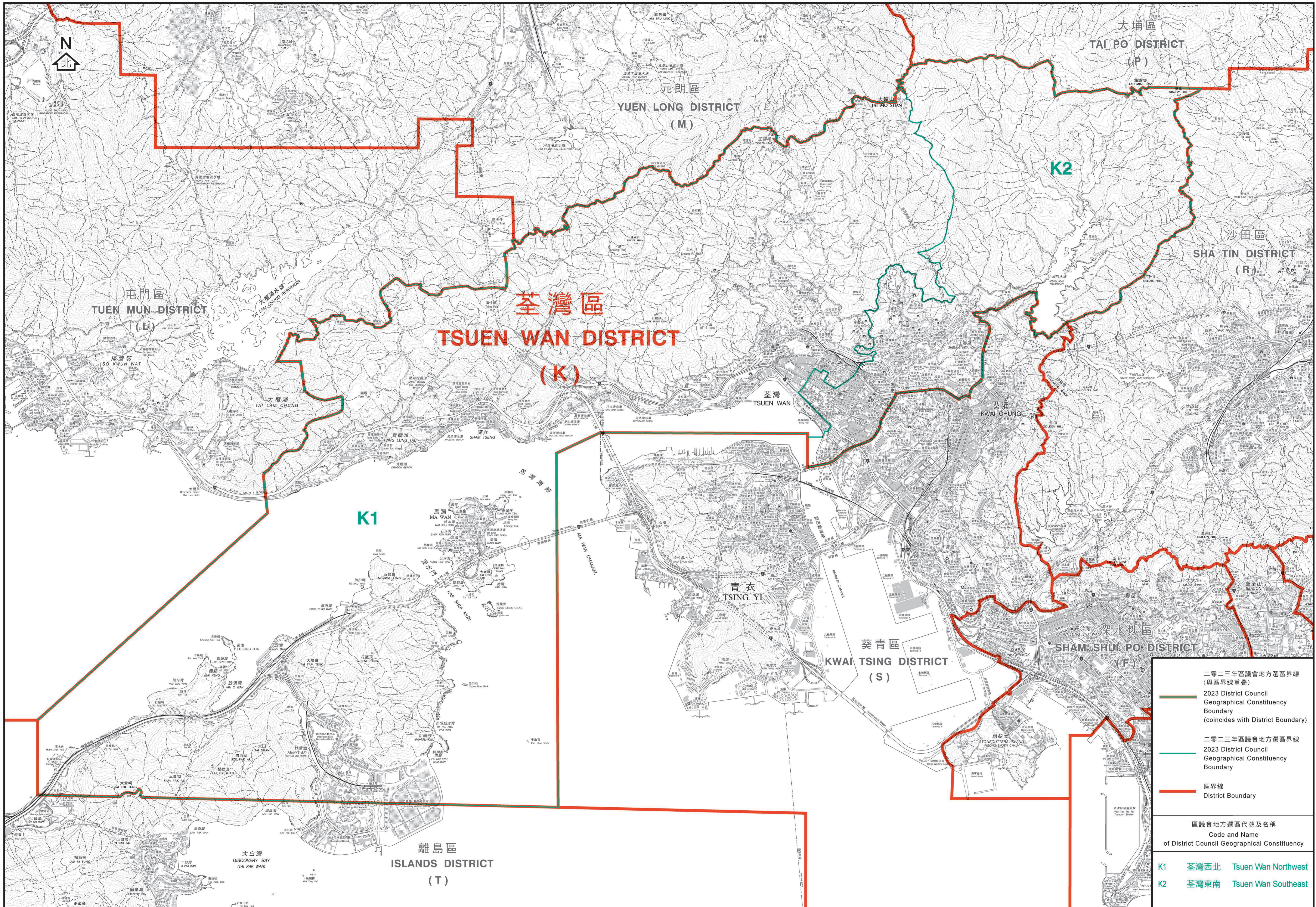
區議會地方選區分界圖 — 觀塘區  
 DISTRICT COUNCIL GEOGRAPHICAL CONSTITUENCY BOUNDARIES — KWUN TONG DISTRICT

SCALE 1:10 000 比例尺  
 METRES 250 0 250 500 750 1000 1250 1500 1750 2000 METRES

圖則編號 DCGC/R/2023/J  
 Plan No.

二零二三年五月版 May 2023 Edition

選舉事務處刊印  
 Published by the Registration and Electoral Office  
 版權所有 未經許可不得複製 © 2023 Copyright reserved - reproduction by permission only  
 地政總署測繪處編製  
 Cartography by Survey & Mapping Office, Lands Department



行政長官會同行政會議根據  
 《2023年區議會(修訂)條例草案》就區議會地方選區  
 的劃定於二零二三年五月三十日通過此圖則  
 This was the plan approved by the Chief Executive in Council  
 on 30 May 2023 for the purpose of delineating District Council  
 geographical constituencies specified  
 under District Councils (Amendment) Bill 2023

區議會地方選區分界圖 — 荃灣區  
 DISTRICT COUNCIL GEOGRAPHICAL CONSTITUENCY BOUNDARIES — TSUEN WAN DISTRICT

SCALE 1:25 000 比例尺  
 METRES 500 0 500 1000 1500 2000 2500 3000 3500 4000 4500 5000 5500 6000 METRES

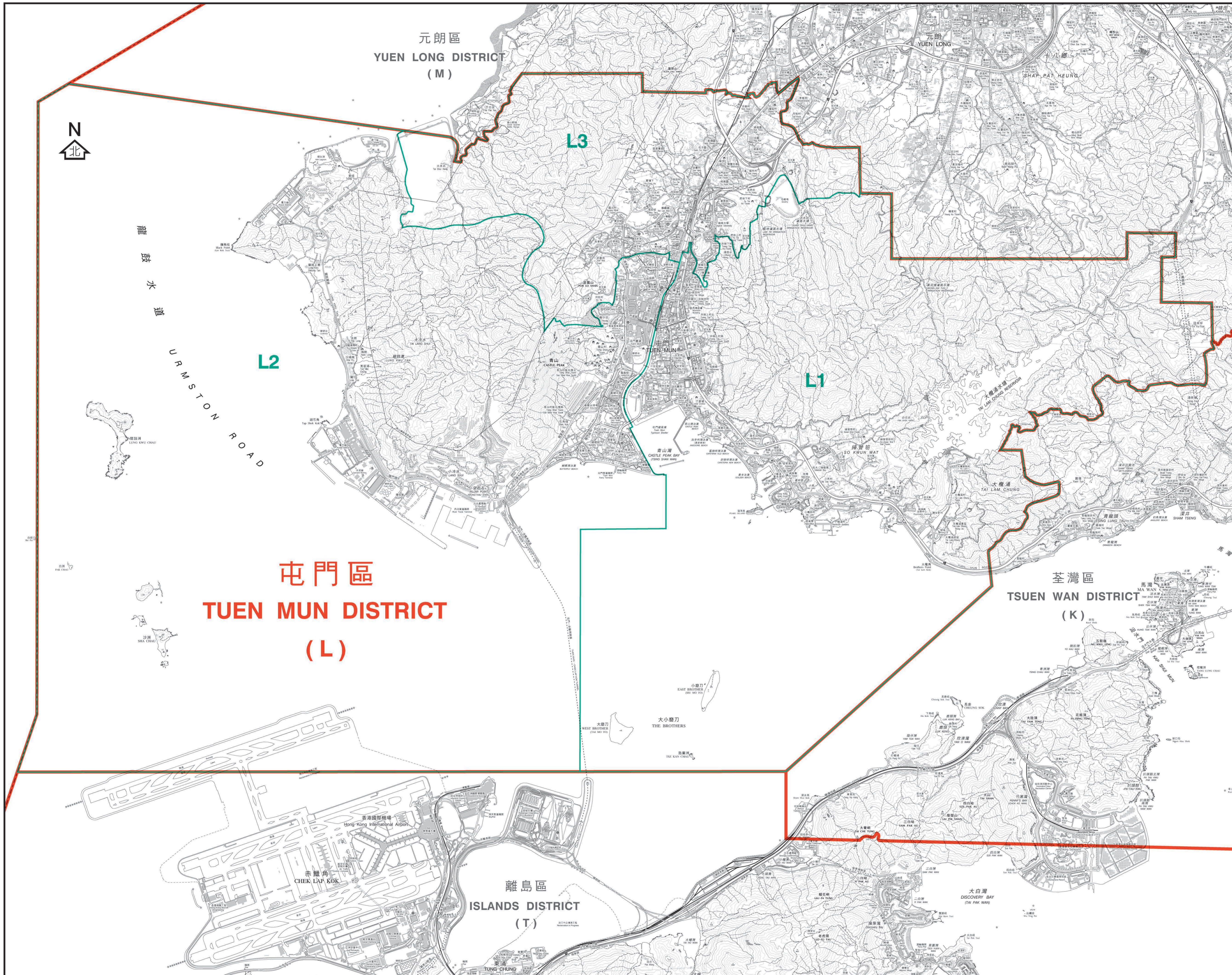
圖則編號  
 Plan No. DCGC/R/2023/K

二零二三年五月版 May 2023 Edition

選舉事務處刊印

Published by the Registration and Electoral Office

版權所有 未經許可不得複製 ©2023 Copyright reserved - reproduction by permission only  
 地政總署測繪處編製  
 Cartography by Survey & Mapping Office, Lands Department



- 二零二三年區議會地方選區界線  
 (與區界線重疊)  
 2023 District Council  
 Geographical Constituency  
 Boundary  
 (coincides with District Boundary)
- 二零二三年區議會地方選區界線  
 2023 District Council  
 Geographical Constituency  
 Boundary
- 區界線  
 District Boundary

區議會地方選區代號及名稱  
Code and Name  
of District Council Geographical Constituency

- L1 屯門東 Tuen Mun East
- L2 屯門西 Tuen Mun West
- L3 屯門北 Tuen Mun North

**屯門區**  
**TUEN MUN DISTRICT**  
**(L)**

行政長官會同行政會議根據  
《2023年區議會(修訂)條例草案》就區議會地方選區  
的劃定於二零二三年五月三十日通過此圖則  
This was the plan approved by the Chief Executive in Council  
on 30 May 2023 for the purpose of delineating District Council  
geographical constituencies specified  
under District Councils (Amendment) Bill 2023

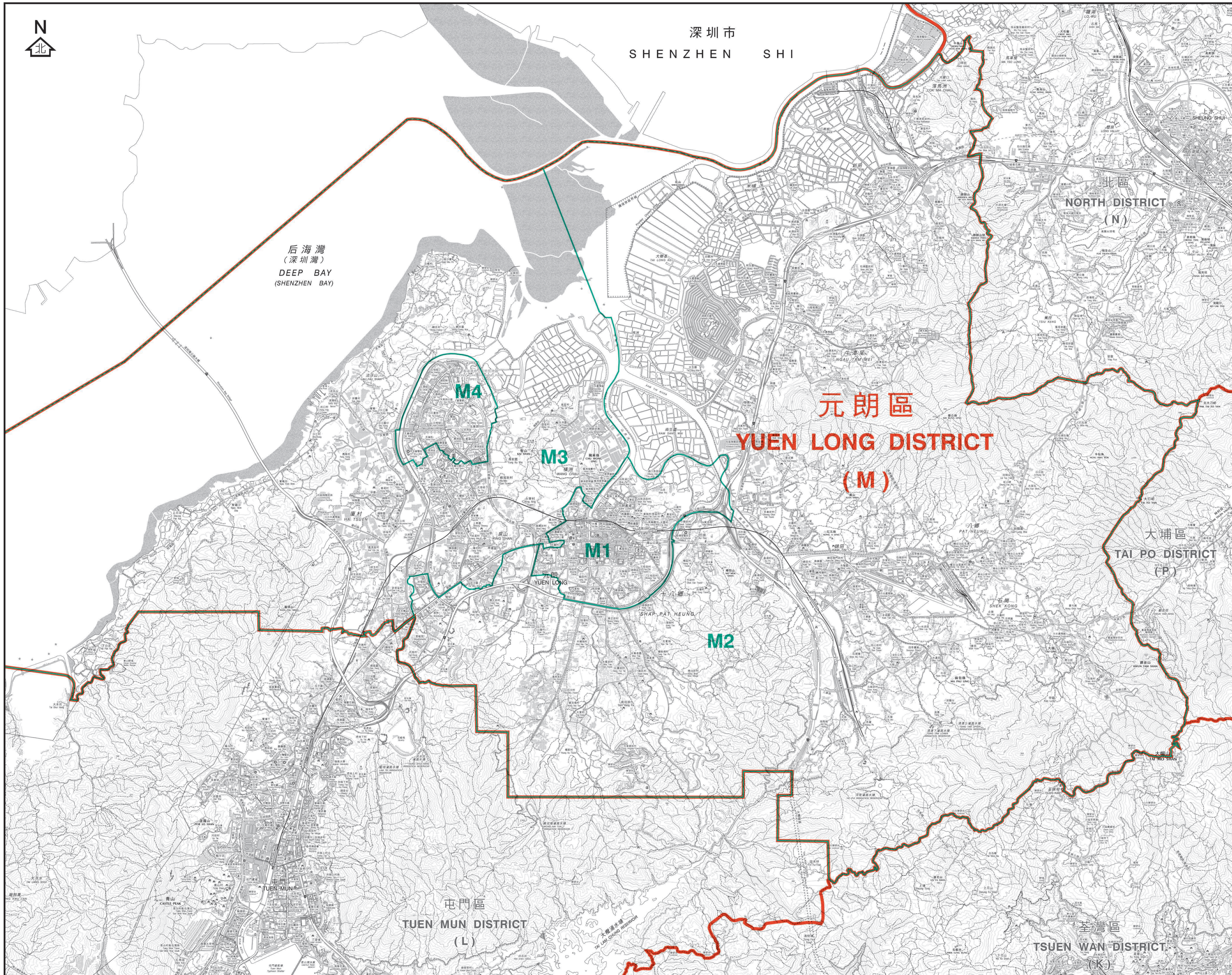
**區議會地方選區分界圖 — 屯門區**  
**DISTRICT COUNCIL GEOGRAPHICAL CONSTITUENCY BOUNDARIES — TUEN MUN DISTRICT**



圖則編號  
Plan No. DCGC/R/2023/L

二零二三年五月版 May 2023 Edition

選舉事務處刊印  
Published by the Registration and Electoral Office  
版權所有 未經許可不得複製 © 2023 Copyright reserved - reproduction by permission only  
地政總署測繪處編製  
Cartography by Survey & Mapping Office, Lands Department



- 二零二三年區議會地方選區界線  
 (與區界線重疊)  
 2023 District Council  
 Geographical Constituency  
 Boundary  
 (coincides with District Boundary)
- 二零二三年區議會地方選區界線  
 2023 District Council  
 Geographical Constituency  
 Boundary
- 區界線  
 District Boundary

區議會地方選區代號及名稱  
Code and Name  
of District Council Geographical Constituency

- M1 元朗市中心 Yuen Long Town Centre
- M2 元朗鄉郊東 Yuen Long Rural East
- M3 天水圍南及屏廈 Tin Shui Wai South and Ping Ha
- M4 天水圍北 Tin Shui Wai North

行政長官會同行政會議根據  
《2023年區議會(修訂)條例草案》就區議會地方選區  
的劃定於二零二三年五月三十日通過此圖則  
This was the plan approved by the Chief Executive in Council  
on 30 May 2023 for the purpose of delineating District Council  
geographical constituencies specified  
under District Councils (Amendment) Bill 2023

**區議會地方選區分界圖 — 元朗區**  
**DISTRICT COUNCIL GEOGRAPHICAL CONSTITUENCY BOUNDARIES — YUEN LONG DISTRICT**

SCALE 1:30 000 比例尺  
 METRES 1000 0 1000 2000 3000 4000 5000 6000 METRES

圖則編號 DCGC/R/2023/M  
Plan No.

二零二三年五月版 May 2023 Edition

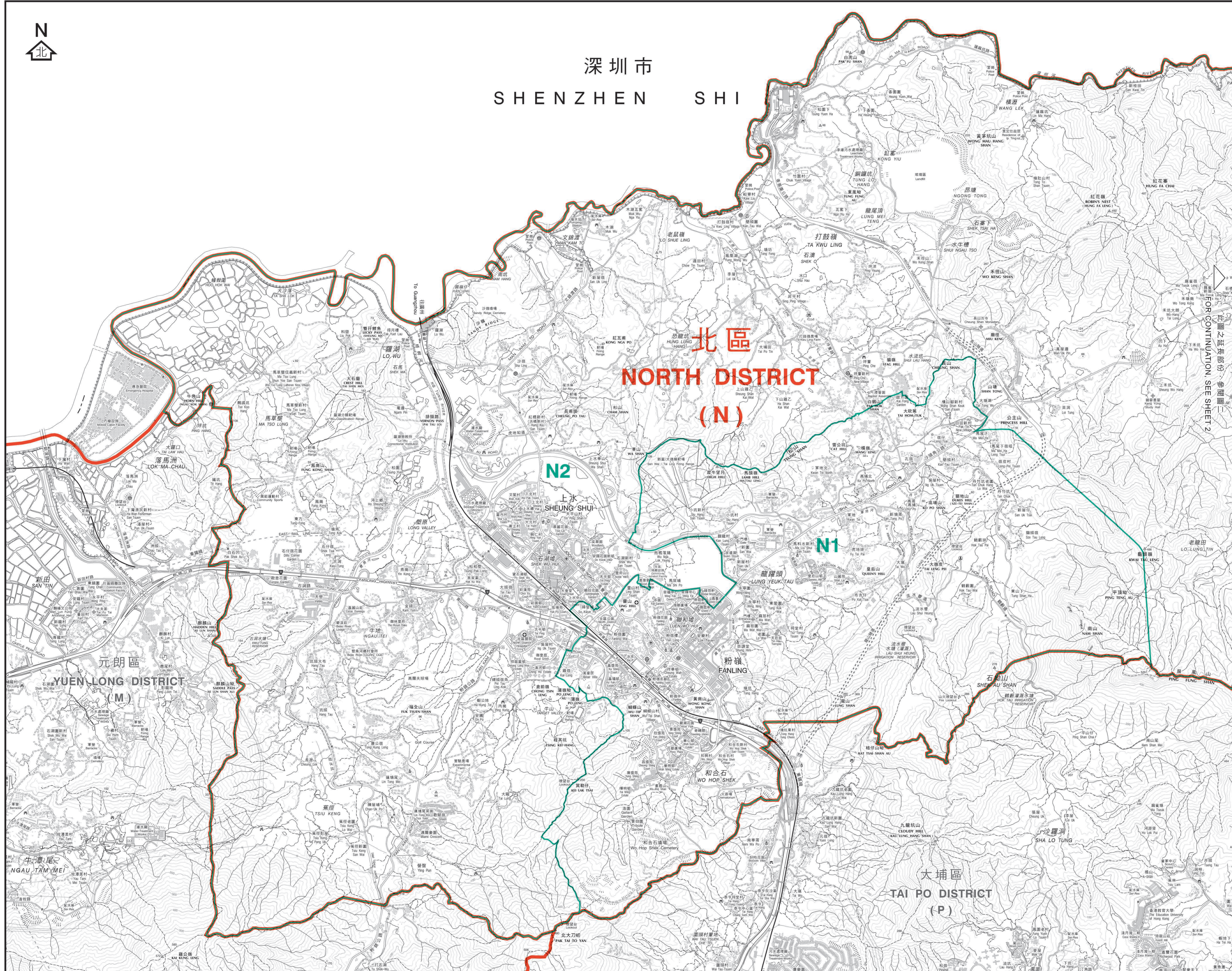
選舉事務處刊印

Published by the Registration and Electoral Office

版權所有 未經許可不得複製 © 2023 Copyright reserved - reproduction by permission only  
 地政總署測繪處編製  
 Cartography by Survey & Mapping Office, Lands Department



深圳市 SHENZHEN SHI



- 二零二三年區議會地方選區界線 (與區界線重疊)
- 2023 District Council Geographical Constituency Boundary (coincides with District Boundary)
- 二零二三年區議會地方選區界線
- 2023 District Council Geographical Constituency Boundary
- 區界線
- District Boundary


區議會地方選區代號及名稱 Code and Name of District Council Geographical Constituency

- N1 蝴蝶山 Wu Tip Shan
- N2 紅花嶺 Robin's Nest

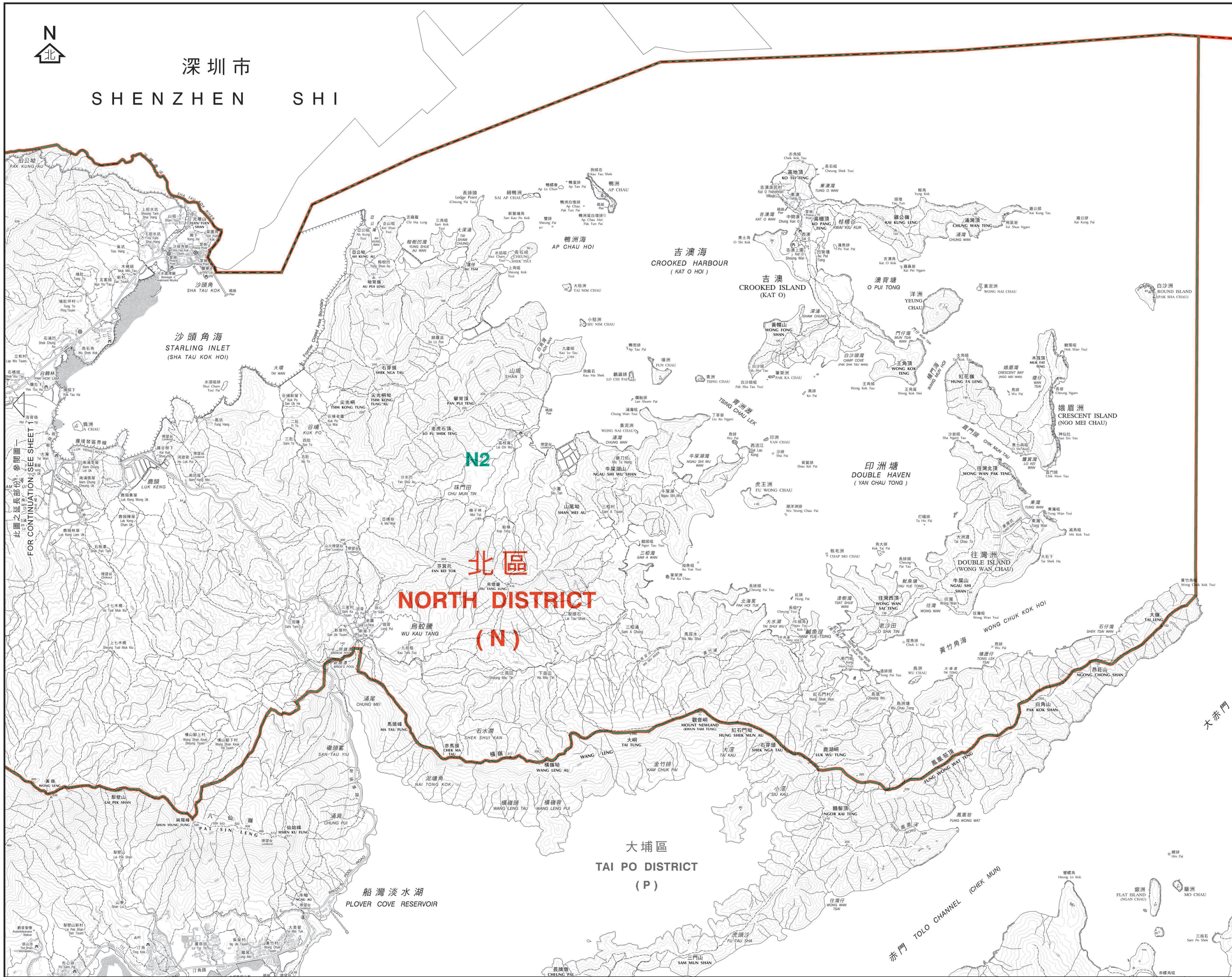
此圖之延長部份，參閱圖二 OR CONTINUATION, SEE SHEET 2

行政長官會同行政會議根據  
《2023年區議會(修訂)條例草案》就區議會地方選區  
的劃定於二零二三年五月三十日通過此圖則  
This was the plan approved by the Chief Executive in Council  
on 30 May 2023 for the purpose of delineating District Council  
geographical constituencies specified  
under District Councils (Amendment) Bill 2023

區議會地方選區分界圖 — 北區 (圖一)  
DISTRICT COUNCIL GEOGRAPHICAL CONSTITUENCY BOUNDARIES — NORTH DISTRICT (SHEET 1)



圖則編號 DCGC/R/2023/N1  
Plan No.  
二零二三年五月版 May 2023 Edition  
選舉事務處刊印  
Published by the Registration and Electoral Office  
版權所有 未經許可不得複製 © 2023 Copyright reserved - reproduction by permission only  
地政總署測繪處編製  
Cartography by Survey & Mapping Office, Lands Department



- 二零二三年區議會地方選區界線  
 (與區界線重疊)  
 2023 District Council  
 Geographical Constituency  
 Boundary  
 (coincides with District Boundary)
- 二零二三年區議會地方選區界線  
 2023 District Council  
 Geographical Constituency  
 Boundary
- 區界線  
 District Boundary


區議會地方選區代號及名稱  
Code and Name  
of District Council Geographical Constituency

- N1 蝴蝶山 Wu Tip Shan
- N2 紅花嶺 Robin's Nest

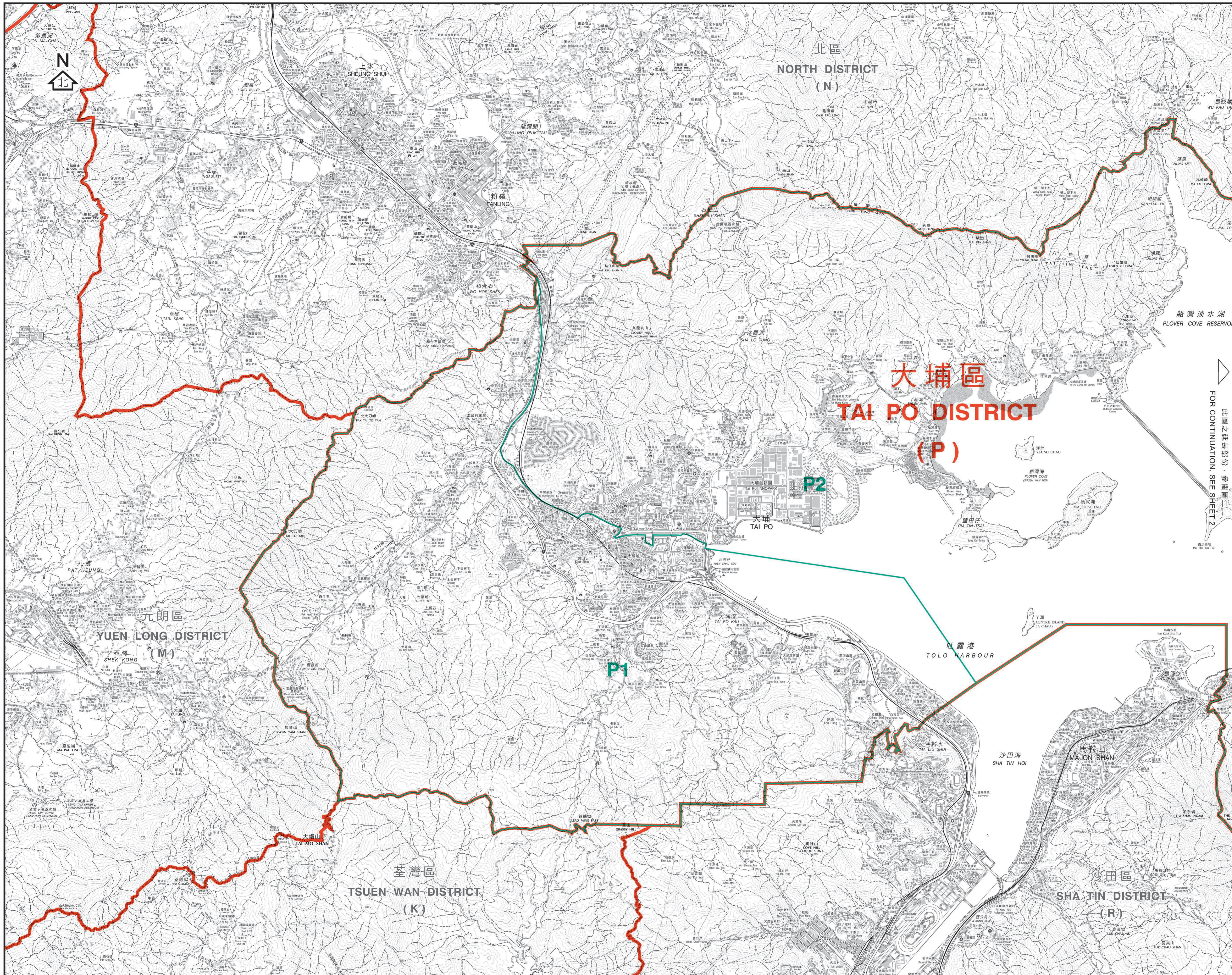
行政長官會同行政會議根據  
《2023年區議會(修訂)條例草案》就區議會地方選區  
的劃定於二零二三年五月三十日通過此圖則  
This was the plan approved by the Chief Executive in Council  
on 30 May 2023 for the purpose of delineating District Council  
geographical constituencies specified  
under District Councils (Amendment) Bill 2023

**區議會地方選區分界圖 — 北區 (圖二)**  
**DISTRICT COUNCIL GEOGRAPHICAL CONSTITUENCY BOUNDARIES — NORTH DISTRICT (SHEET 2)**

圖則編號 DCGC/R/2023/N2  
Plan No.  
二零二三年五月版 May 2023 Edition  
選舉事務處刊印  
Published by the Registration and Electoral Office  
版權所有 未經許可不得複製 © 2023 Copyright reserved - reproduction by permission only  
地政總署測繪處編製  
Cartography by Survey & Mapping Office, Lands Department







- 二零二三年區議會地方選區界線  
 (與區界線重疊)  
 2023 District Council  
 Geographical Constituency  
 Boundary  
 (coincides with District Boundary)
- 二零二三年區議會地方選區界線  
 2023 District Council  
 Geographical Constituency  
 Boundary
- 區界線  
 District Boundary

區議會地方選區代號及名稱  
Code and Name  
of District Council Geographical Constituency

- P1 大埔南 Tai Po South
- P2 大埔北 Tai Po North

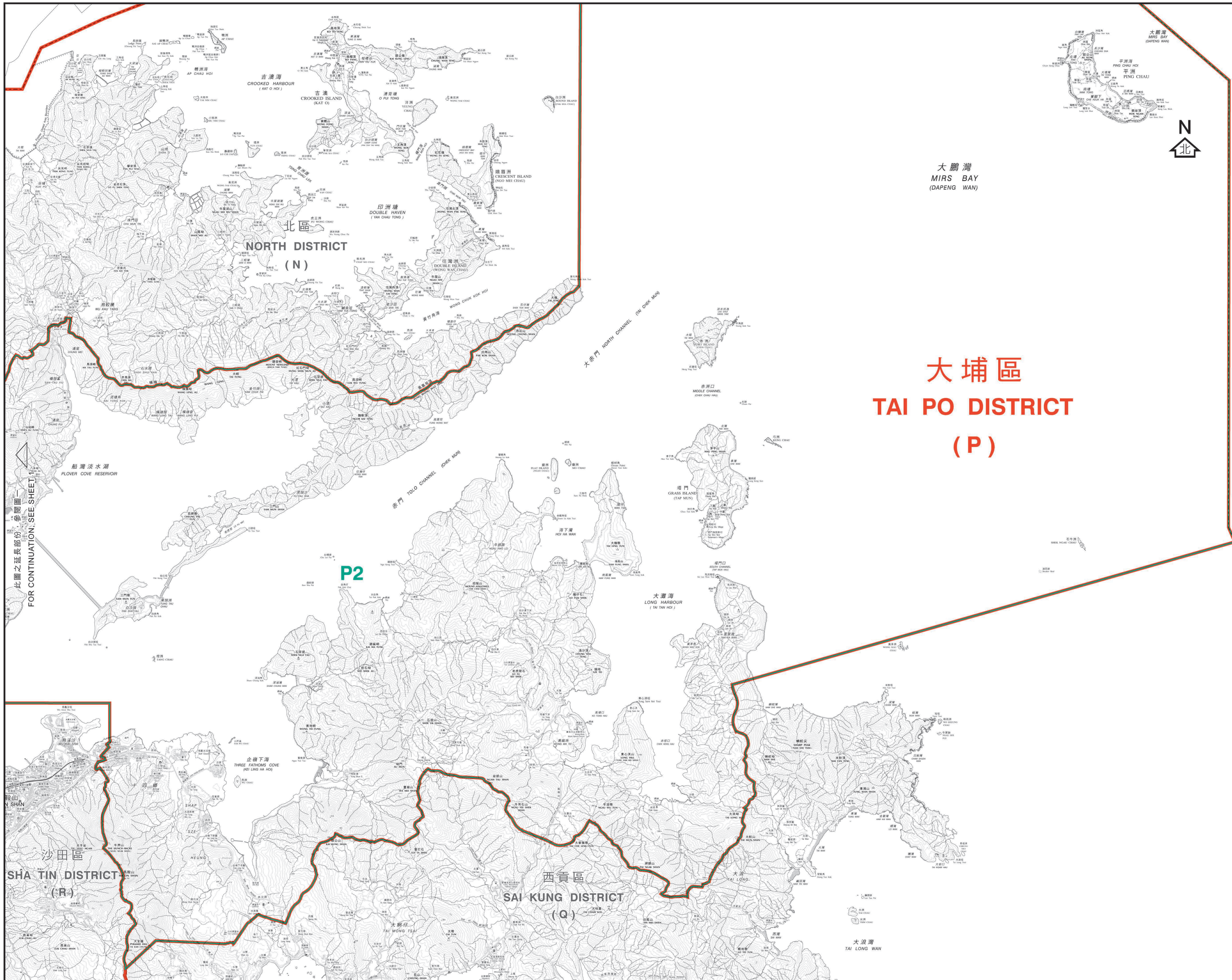
此圖之延長部份，參閱圖二  
FOR CONTINUATION, SEE SHEET 2

行政長官會同行政會議根據  
《2023年區議會(修訂)條例草案》就區議會地方選區  
的劃定於二零二三年五月三十日通過此圖則  
This was the plan approved by the Chief Executive in Council  
on 30 May 2023 for the purpose of delineating District Council  
geographical constituencies specified  
under District Councils (Amendment) Bill 2023

**區議會地方選區分界圖 — 大埔區 (圖一)**  
**DISTRICT COUNCIL GEOGRAPHICAL CONSTITUENCY BOUNDARIES — TAI PO DISTRICT (SHEET 1)**



圖則編號 DC/GC/R/2023/P1  
Plan No.  
二零二三年五月版 May 2023 Edition  
選舉事務處刊印  
Published by the Registration and Electoral Office  
版權所有 未經許可不得複製 © 2023 Copyright reserved - reproduction by permission only  
地政總署測繪處編製  
Cartography by Survey & Mapping Office, Lands Department



- 二零二三年區議會地方選區界線  
 (與區界線重疊)  
 2023 District Council  
 Geographical Constituency  
 Boundary  
 (coincides with District Boundary)
- 二零二三年區議會地方選區界線  
 2023 District Council  
 Geographical Constituency  
 Boundary
- 區界線  
 District Boundary

區議會地方選區代號及名稱  
Code and Name  
of District Council Geographical Constituency

- P1 大埔南 Tai Po South
- P2 大埔北 Tai Po North


# 大埔區 TAI PO DISTRICT (P)

P2

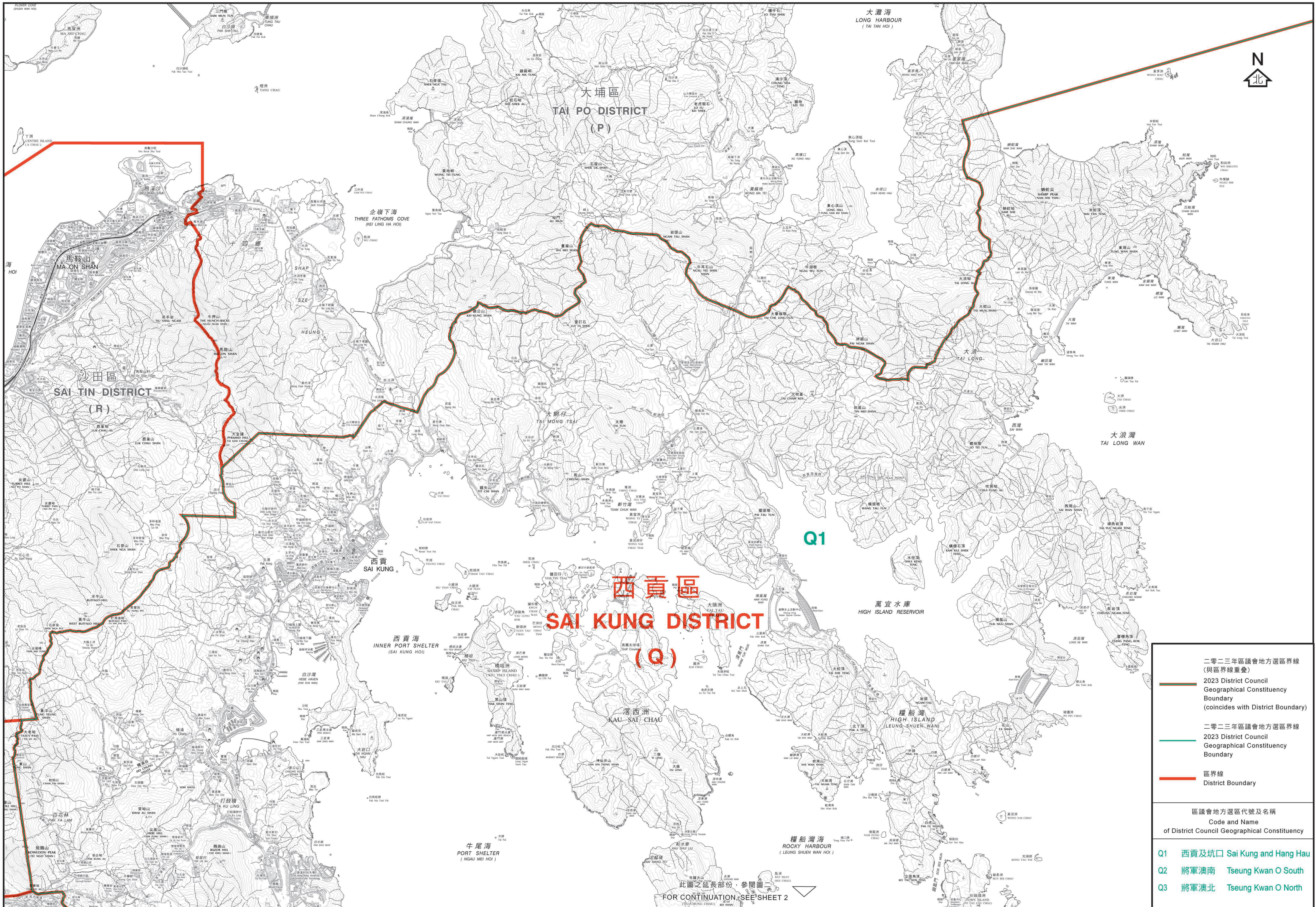
此圖之延長部分，參閱圖一  
FOR CONTINUATION, SEE SHEET 1

行政長官會同行政會議根據  
《2023年區議會(修訂)條例草案》就區議會地方選區  
的劃定於二零二三年五月三十日通過此圖則  
This was the plan approved by the Chief Executive in Council  
on 30 May 2023 for the purpose of delineating District Council  
geographical constituencies specified  
under District Councils (Amendment) Bill 2023

## 區議會地方選區分界圖 — 大埔區 (圖二) DISTRICT COUNCIL GEOGRAPHICAL CONSTITUENCY BOUNDARIES — TAI PO DISTRICT (SHEET 2)



圖則編號 DCGC/R/2023/P2  
Plan No.  
二零二三年五月版 May 2023 Edition  
選舉事務處刊印  
Published by the Registration and Electoral Office  
版權所有 未經許可不得複製 © 2023 Copyright reserved - reproduction by permission only  
地政總署測繪處編製  
Cartography by Survey & Mapping Office, Lands Department

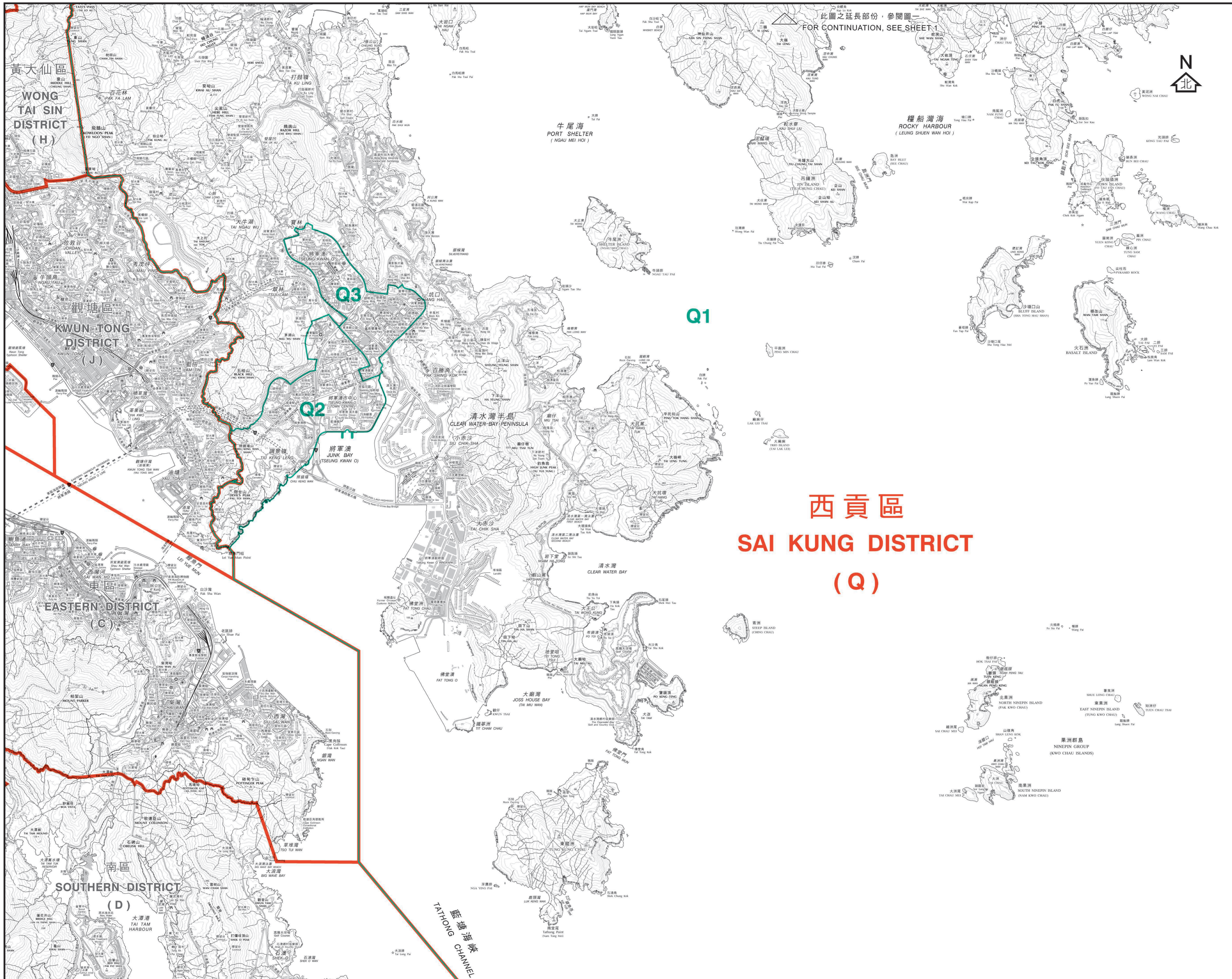


行政長官會同行政會議根據  
《2023年區議會(修訂)條例草案》就區議會地方選區的  
劃定於二零二三年五月三十日通過此圖則  
This was the plan approved by the Chief Executive in Council  
on 30 May 2023 for the purpose of delineating District Council  
geographical constituencies specified  
under District Councils (Amendment) Bill 2023

**區議會地方選區分界圖 — 西貢區 (圖一)**  
**DISTRICT COUNCIL GEOGRAPHICAL CONSTITUENCY BOUNDARIES — SAI KUNG DISTRICT (SHEET 1)**

SCALE 1:25 000 比例尺

圖則編號  
Plan No. DCGC/R/2023/Q1  
二零二三年五月版 May 2023 Edition  
選舉事務處刊印  
Published by the Registration and Electoral Office  
版權所有 未經許可不得複製 © 2023 Copyright reserved - reproduction by permission only  
地政總署測繪處編製  
Cartography by Survey & Mapping Office, Lands Department



西貢區  
SAI KUNG DISTRICT  
(Q)

二零二三年區議會地方選區界線  
(與區界線重疊)

2023 District Council  
Geographical Constituency  
Boundary  
(coincides with District Boundary)

二零二三年區議會地方選區界線

2023 District Council  
Geographical Constituency  
Boundary

區界線  
District Boundary

區議會地方選區代號及名稱  
Code and Name  
of District Council Geographical Constituency

- Q1 西貢及坑口 Sai Kung and Hang Hau
- Q2 將軍澳南 Tseung Kwan O South
- Q3 將軍澳北 Tseung Kwan O North

行政長官會同行政會議根據  
《2023年區議會(修訂)條例草案》就區議會地方選區  
的劃定於二零二三年五月三十日通過此圖則  
This was the plan approved by the Chief Executive in Council  
on 30 May 2023 for the purpose of delineating District Council  
geographical constituencies specified  
under District Councils (Amendment) Bill 2023

區議會地方選區分界圖 — 西貢區(圖二)  
DISTRICT COUNCIL GEOGRAPHICAL CONSTITUENCY BOUNDARIES — SAI KUNG DISTRICT (SHEET 2)

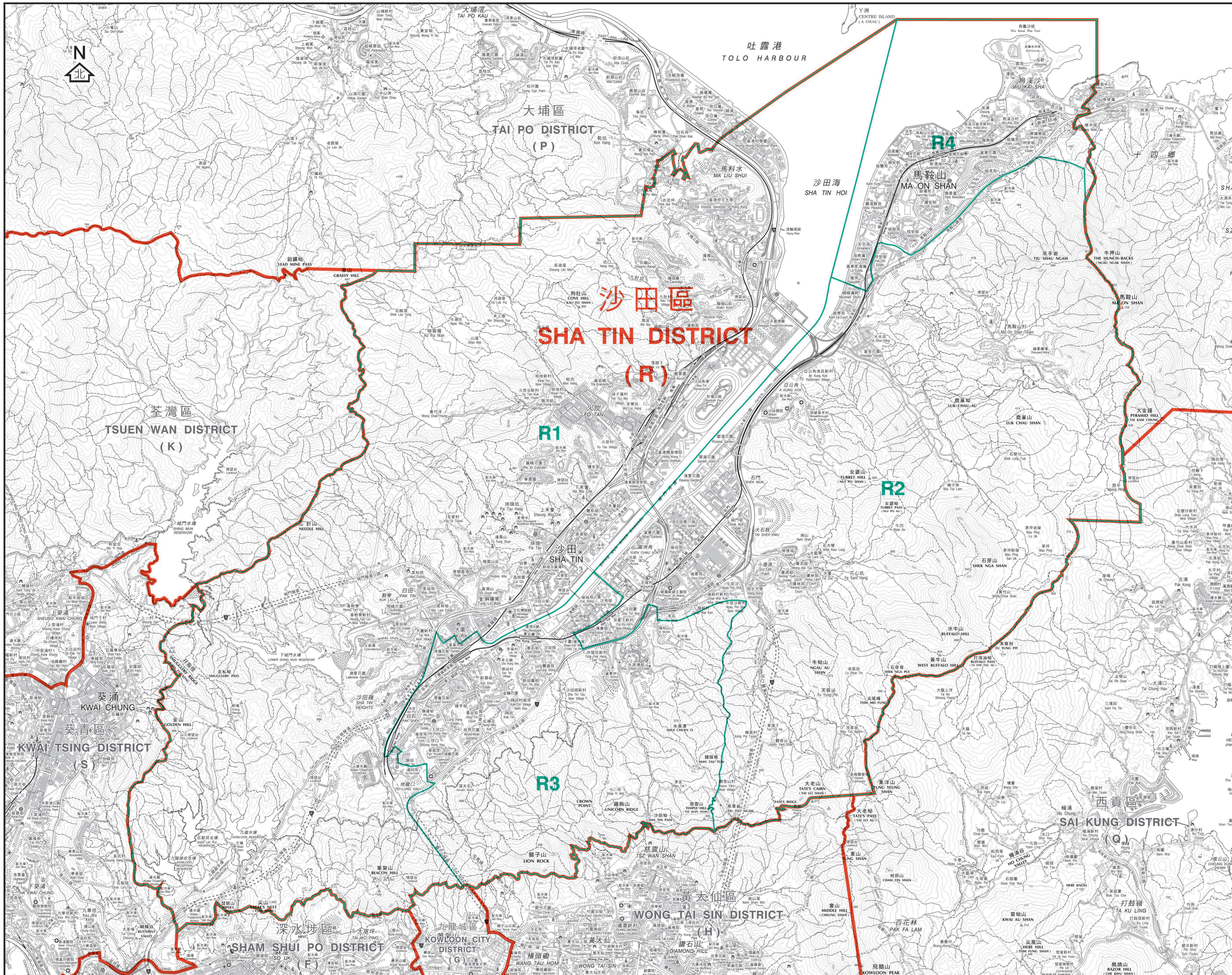


圖則編號  
Plan No. DCGC/R/2023/Q2

二零二三年五月版 May 2023 Edition

選舉事務處刊印  
Published by the Registration and Electoral Office

版權所有 未經許可不得複製 © 2023 Copyright reserved - reproduction by permission only  
地政總署測繪處編製  
Cartography by Survey & Mapping Office, Lands Department



二零二三年區議會地方選區界線  
 (與區界線重疊)  
 2023 District Council  
 Geographical Constituency  
 Boundary  
 (coincides with District Boundary)

二零二三年區議會地方選區界線  
 2023 District Council  
 Geographical Constituency  
 Boundary

區界線  
 District Boundary

區議會地方選區代號及名稱  
 Code and Name  
 of District Council Geographical Constituency

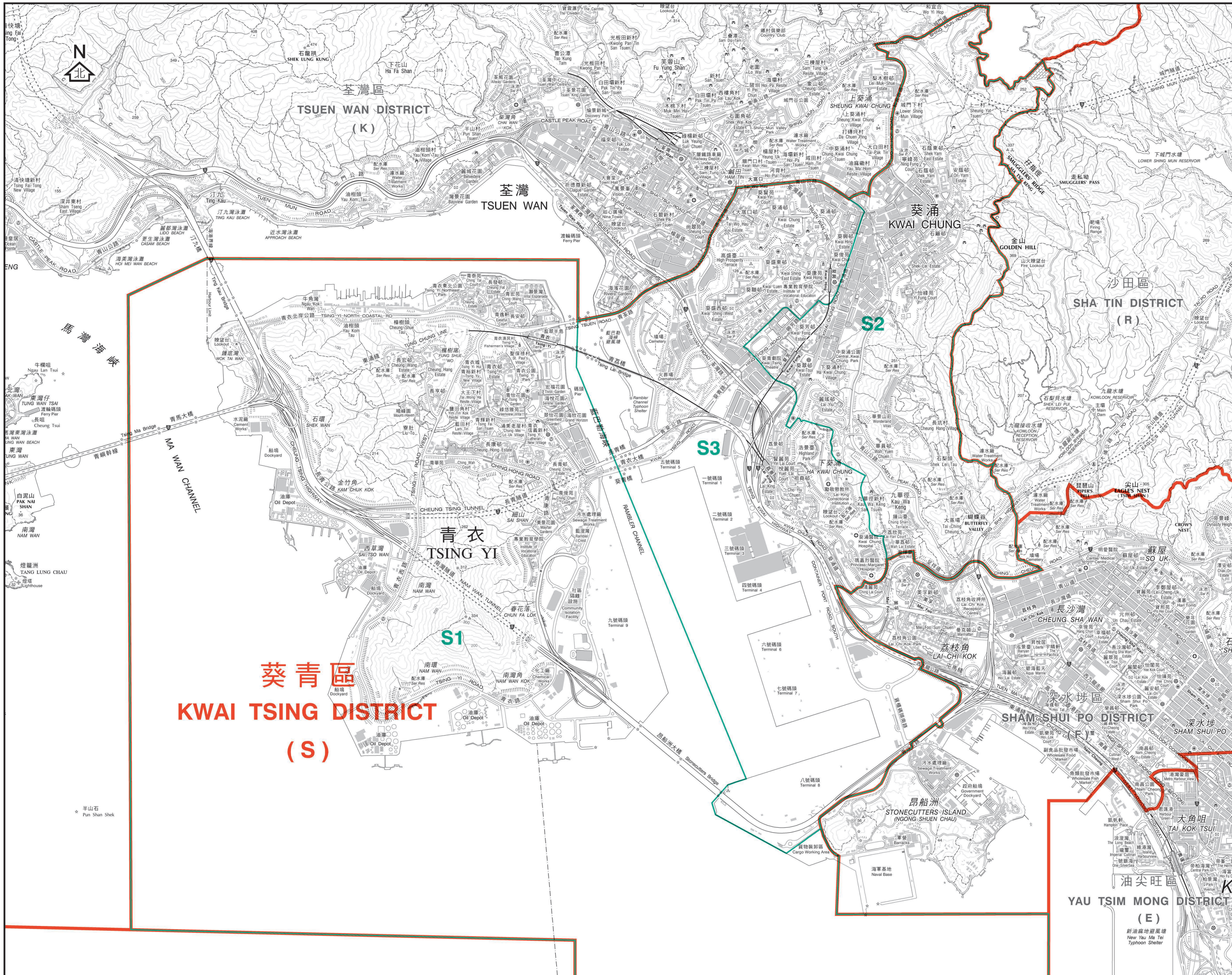
- |    |     |               |
|----|-----|---------------|
| R1 | 沙田西 | Sha Tin West  |
| R2 | 沙田東 | Sha Tin East  |
| R3 | 沙田南 | Sha Tin South |
| R4 | 沙田北 | Sha Tin North |

行政長官會同行政會議根據  
 《2023年區議會(修訂)條例草案》就區議會地方選區  
 的劃定於二零二三年五月三十日通過此圖則  
 This was the plan approved by the Chief Executive in Council  
 on 30 May 2023 for the purpose of delineating District Council  
 geographical constituencies specified  
 under District Councils (Amendment) Bill 2023

區議會地方選區分界圖 — 沙田區  
 DISTRICT COUNCIL GEOGRAPHICAL CONSTITUENCY BOUNDARIES — SHA TIN DISTRICT



圖則編號  
 Plan No. DCGC/R/2023/R  
 二零二三年五月版 May 2023 Edition  
 選舉事務處刊印  
 Published by the Registration and Electoral Office  
 版權所有 未經許可不得複製 © 2023 Copyright reserved - reproduction by permission only  
 地政總署測繪處編製  
 Cartography by Survey & Mapping Office, Lands Department



二零二三年區議會地方選區界線  
 (與區界線重疊)  
 2023 District Council  
 Geographical Constituency  
 Boundary  
 (coincides with District Boundary)

二零二三年區議會地方選區界線  
 2023 District Council  
 Geographical Constituency  
 Boundary

區界線  
 District Boundary


區議會地方選區代號及名稱  
 Code and Name  
 of District Council Geographical Constituency

S1 青衣 Tsing Yi  
 S2 葵涌東 Kwai Chung East  
 S3 葵涌西 Kwai Chung West

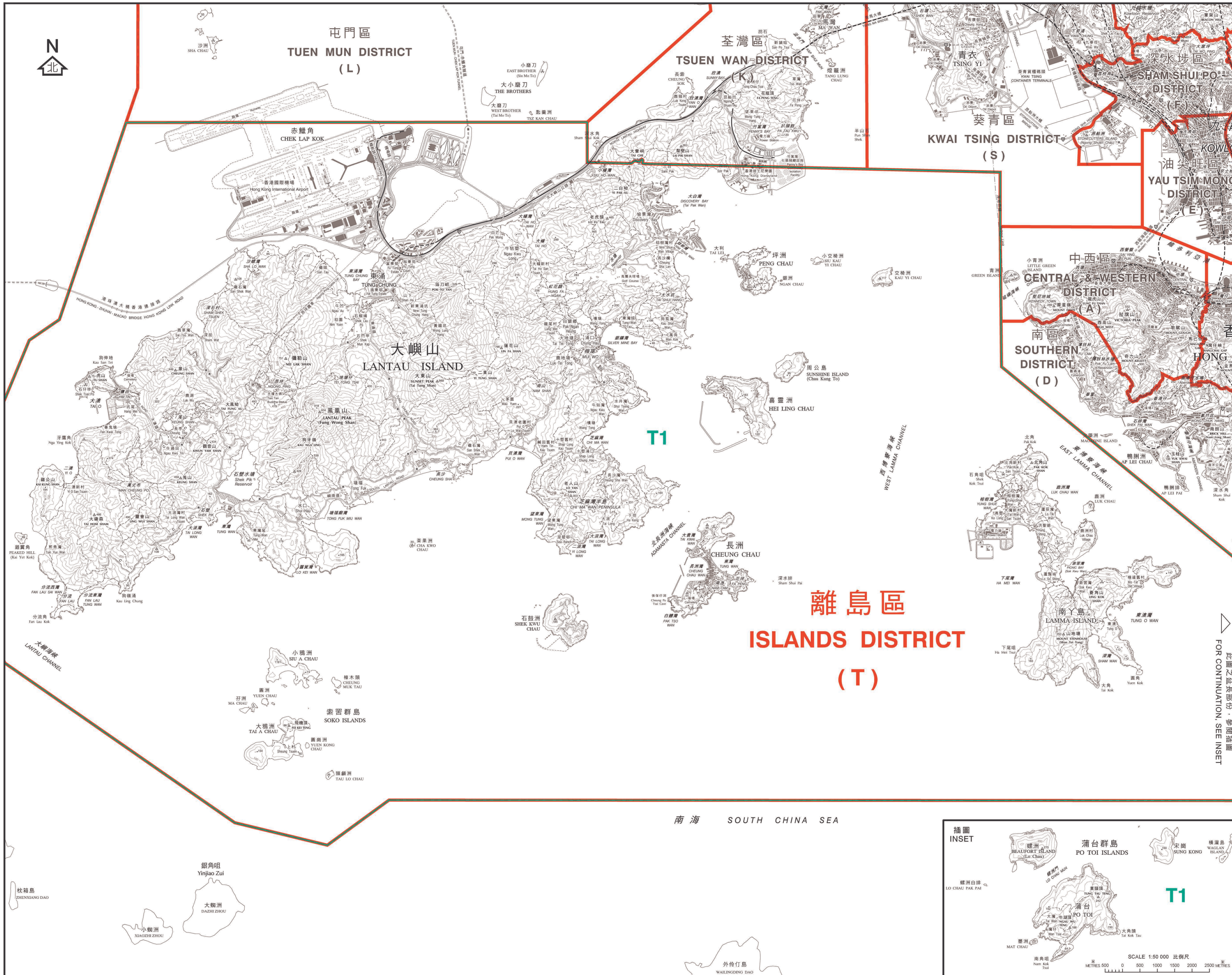
**葵青區**  
**KWAI TSING DISTRICT**  
**(S)**

行政長官會同行政會議根據  
 《2023年區議會(修訂)條例草案》就區議會地方選區  
 的劃定於二零二三年五月三十日通過此圖則  
 This was the plan approved by the Chief Executive in Council  
 on 30 May 2023 for the purpose of delineating District Council  
 geographical constituencies specified  
 under District Councils (Amendment) Bill 2023

區議會地方選區分界圖 — 葵青區  
 DISTRICT COUNCIL GEOGRAPHICAL CONSTITUENCY BOUNDARIES — KWAI TSING DISTRICT



圖則編號 DC/GC/R/2023/S  
 Plan No. 二零二三年五月版 May 2023 Edition  
 選舉事務處刊印  
 Published by the Registration and Electoral Office  
 版權所有 未經許可不得複製 ©2023 Copyright reserved - reproduction by permission only  
 地政總署測繪處編製  
 Cartography by Survey & Mapping Office, Lands Department



- 二零二三年區議會地方選區界線  
 (與區界線重疊)  
 2023 District Council  
 Geographical Constituency  
 Boundary  
 (coincides with District Boundary)
- 二零二三年區議會地方選區界線  
 Geographical Constituency  
 Boundary
- 區界線  
 District Boundary


區議會地方選區代號及名稱  
Code and Name  
of District Council Geographical Constituency

T1 離島 Islands

此圖之延長部份，參閱插圖  
FOR CONTINUATION, SEE INSET

行政長官會同行政會議根據  
《2023年區議會(修訂)條例草案》就區議會地方選區  
的劃定於二零二三年五月三十日通過此圖則  
This was the plan approved by the Chief Executive in Council  
on 30 May 2023 for the purpose of delineating District Council  
geographical constituencies specified  
under District Councils (Amendment) Bill 2023

區議會地方選區分界圖 — 離島區  
DISTRICT COUNCIL GEOGRAPHICAL CONSTITUENCY BOUNDARIES — ISLANDS DISTRICT



圖則編號 DCGC/R/2023/T  
Plan No.  
二零二三年五月版 May 2023 Edition  
選舉事務處刊印  
Published by the Registration and Electoral Office  
版權所有 未經許可不得複製 ©2023 Copyright reserved - reproduction by permission only  
地政總署測繪處編製  
Cartography by Survey & Mapping Office, Lands Department